

Hampshire Water Transfer and Water Recycling Project

Plans showing statutory or non-statutory historic or scheduled monument sites

VOLUME NUMBER: 2

PLANNING INSPECTORATE SCHEME NUMBER: WA010002

APPLICATION DOCUMENT REFERENCE: 2.8

APFP REGULATION: 5(2)(m)

May 2026

Version 0



from

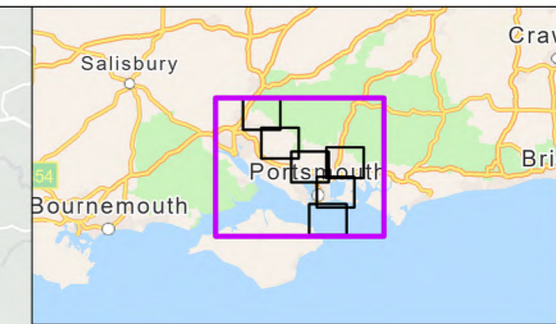
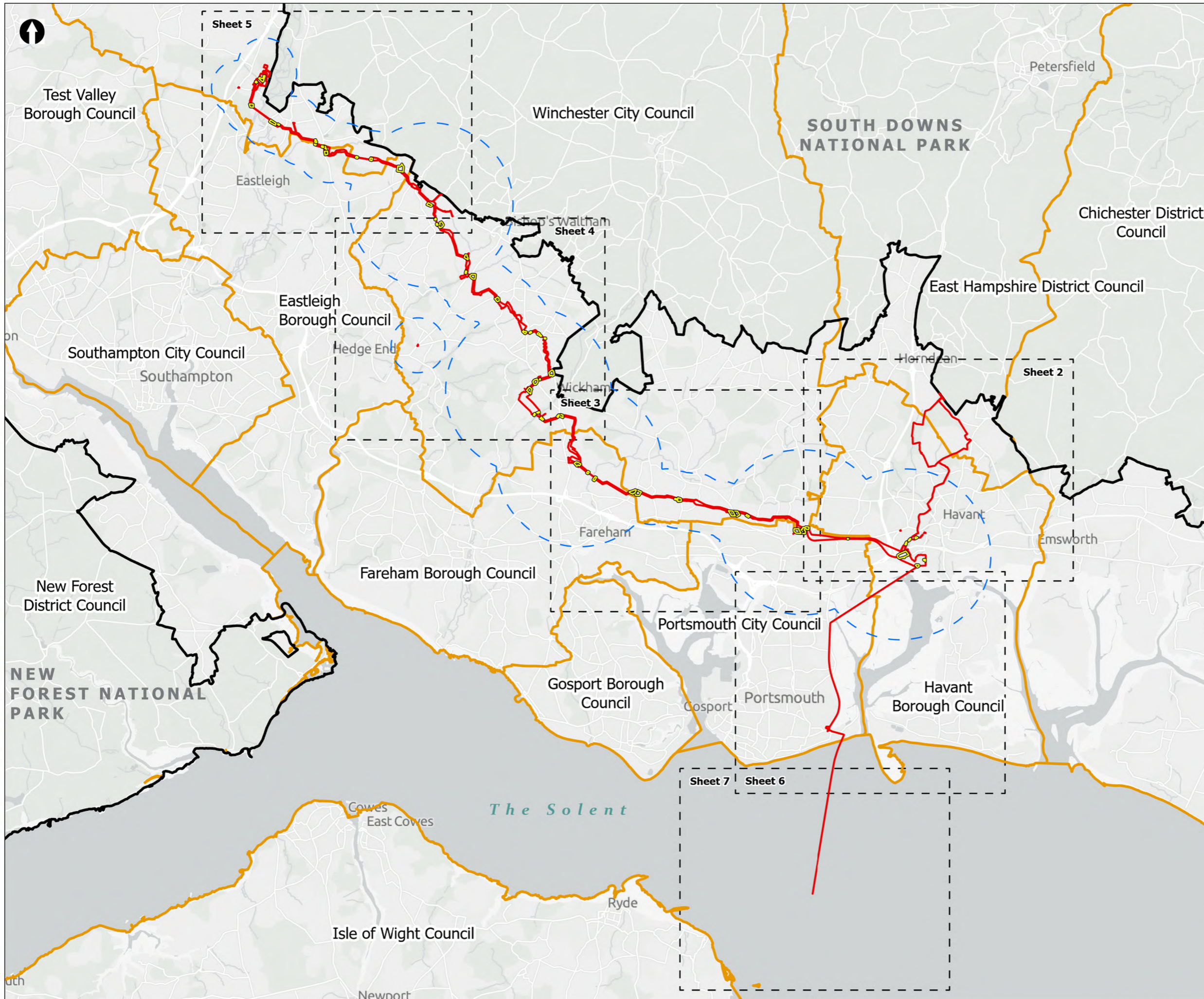
**Southern
Water.** 

The Southern Water logo graphic consists of three stylized, wavy blue lines of varying lengths, positioned to the right of the text 'Southern Water.'

Hampshire Water Transfer and Water Recycling Project
Plans showing statutory or non-statutory historic or scheduled monument sites

Hampshire Water Transfer and Water Recycling Project
Plans showing statutory or non-statutory historic or scheduled monument sites

Drawing Number	Revision	Drawing Title	Scale	Sheet Size
PC5223-RHD-DC-ZZ-D-Z-0001	0	Plans showing statutory historic or scheduled monument sites Sheet 1 of 7	Key Plan 1:135000	A3
PC5223-RHD-DC-ZZ-D-Z-0001	0	Plans showing statutory historic or scheduled monument sites Sheet 2 of 7	1:30000	A3
PC5223-RHD-DC-ZZ-D-Z-0001	0	Plans showing statutory historic or scheduled monument sites Sheet 3 of 7	1:30000	A3
PC5223-RHD-DC-ZZ-D-Z-0001	0	Plans showing statutory historic or scheduled monument sites Sheet 4 of 7	1:30000	A3
PC5223-RHD-DC-ZZ-D-Z-0001	0	Plans showing statutory historic or scheduled monument sites Sheet 5 of 7	1:30000	A3
PC5223-RHD-DC-ZZ-D-Z-0001	0	Plans showing statutory historic or scheduled monument sites Sheet 6 of 7	1:30000	A3
PC5223-RHD-DC-ZZ-D-Z-0001	0	Plans showing statutory historic or scheduled monument sites Sheet 7 of 7	1:30000	A3
PC5223-RHD-DC-ZZ-D-Z-0002	0	Plans showing non-statutory heritage assets Sheet 1 of 13	Key Plan 1:135000	A3
PC5223-RHD-DC-ZZ-D-Z-0002	0	Plans showing non-statutory heritage assets Sheet 2 of 13	1:12500	A3
PC5223-RHD-DC-ZZ-D-Z-0002	0	Plans showing non-statutory heritage assets Sheet 3 of 13	1:15000	A3
PC5223-RHD-DC-ZZ-D-Z-0002	0	Plans showing non-statutory heritage assets Sheet 4 of 13	1:15000	A3
PC5223-RHD-DC-ZZ-D-Z-0002	0	Plans showing non-statutory heritage assets Sheet 5 of 13	1:15000	A3
PC5223-RHD-DC-ZZ-D-Z-0002	0	Plans showing non-statutory heritage assets Sheet 6 of 13	1:15000	A3
PC5223-RHD-DC-ZZ-D-Z-0002	0	Plans showing non-statutory heritage assets Sheet 7 of 13	1:15000	A3
PC5223-RHD-DC-ZZ-D-Z-0002	0	Plans showing non-statutory heritage assets Sheet 8 of 13	1:15000	A3
PC5223-RHD-DC-ZZ-D-Z-0002	0	Plans showing non-statutory heritage assets Sheet 9 of 13	1:15000	A3
PC5223-RHD-DC-ZZ-D-Z-0002	0	Plans showing non-statutory heritage assets Sheet 10 of 13	1:15000	A3
PC5223-RHD-DC-ZZ-D-Z-0002	0	Plans showing non-statutory heritage assets Sheet 11 of 13	1:12500	A3
PC5223-RHD-DC-ZZ-D-Z-0002	0	Plans showing non-statutory heritage assets Sheet 12 of 13	1:12500	A3
PC5223-RHD-DC-ZZ-D-Z-0002	0	Plans showing non-statutory heritage assets Sheet 11 of 13	1:12500	A3



- Order Limits
- Designated Assets Study Area
- National Parks
- Local planning authorities
- Construction compounds

Example ID Labels:
 *1154459 - Listed Buildings
 *1001913 - Scheduled Monument
 *LEIGH PARK - Registered Parks & Gardens
 *Langstone - Conservation Areas

Coordinate system: British National Grid; Datum: OSGB 1936
 Data sources: Copyright Historic England 2026. Crown copyright and database rights 2026 Ordnance Survey 0100031673. Sources: Esri, TomTom, Garmin, FAO, NOAA, USGS, © OpenStreetMap contributors, and the GIS User Community, Contains OS data © Crown Copyright and database right 2026. Contains data from OS Zoomstack The Historic England GIS Data contained in this material was obtained on 20/11/2025. The most publicly available up to date Historic England GIS Data can be obtained from HistoricEngland.org.uk.


PROJECT TITLE
 Hampshire Water Transfer and Water Recycling Project



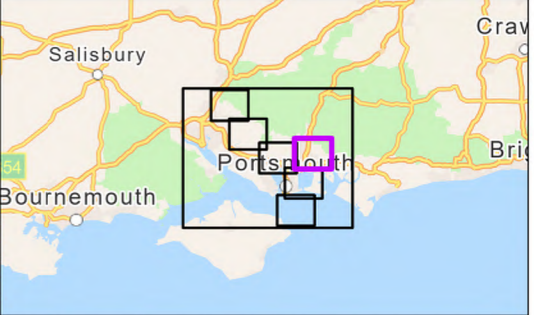
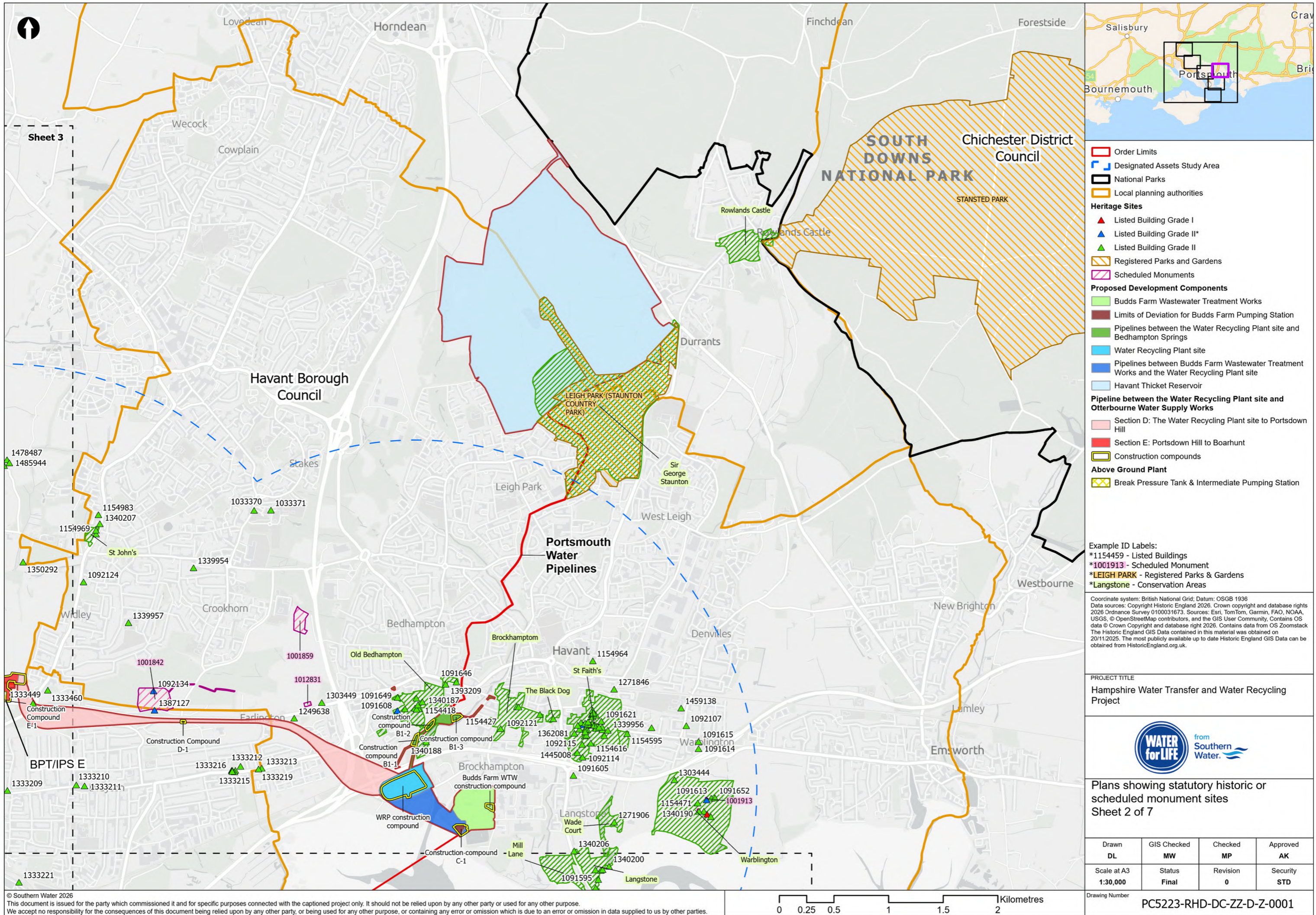
Plans showing statutory historic or scheduled monument sites
 Sheet 1 of 7

Drawn DL	GIS Checked MW	Checked MP	Approved AK
Scale at A3 1:135,000	Status Final	Revision 0	Security STD

© Southern Water 2026
 This document is issued for the party which commissioned it and for specific purposes connected with the captioned project only. It should not be relied upon by any other party or used for any other purpose.
 We accept no responsibility for the consequences of this document being relied upon by any other party, or being used for any other purpose, or containing any error or omission which is due to an error or omission in data supplied to us by other parties.



Drawing Number
PC5223-RHD-DC-ZZ-D-Z-0001



- Order Limits
- Designated Assets Study Area
- National Parks
- Local planning authorities
- Heritage Sites**
- ▲ Listed Building Grade I
- ▲ Listed Building Grade II*
- ▲ Listed Building Grade II
- Registered Parks and Gardens
- Scheduled Monuments
- Proposed Development Components**
- Budds Farm Wastewater Treatment Works
- Limits of Deviation for Budds Farm Pumping Station
- Pipelines between the Water Recycling Plant site and Bedhampton Springs
- Water Recycling Plant site
- Pipelines between Budds Farm Wastewater Treatment Works and the Water Recycling Plant site
- Havant Thicket Reservoir
- Pipeline between the Water Recycling Plant site and Otterbourne Water Supply Works**
- Section D: The Water Recycling Plant site to Portsdown Hill
- Section E: Portsdown Hill to Boarhunt
- Construction compounds
- Above Ground Plant**
- Break Pressure Tank & Intermediate Pumping Station

Example ID Labels:
 *1154459 - Listed Buildings
 *1001913 - Scheduled Monument
 *LEIGH PARK - Registered Parks & Gardens
 *Langstone - Conservation Areas

Coordinate system: British National Grid; Datum: OSGB 1936
 Data sources: Copyright Historic England 2026. Crown copyright and database rights 2026 Ordnance Survey 0100031673. Sources: Esri, TomTom, Garmin, FAO, NOAA, USGS, © OpenStreetMap contributors, and the GIS User Community, Contains OS data © Crown Copyright and database right 2026. Contains data from OS Zoomstack The Historic England GIS Data contained in this material was obtained on 20/11/2025. The most publicly available up to date Historic England GIS Data can be obtained from HistoricEngland.org.uk.

PROJECT TITLE
 Hampshire Water Transfer and Water Recycling Project




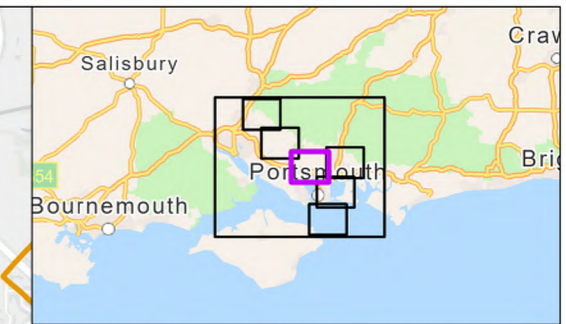
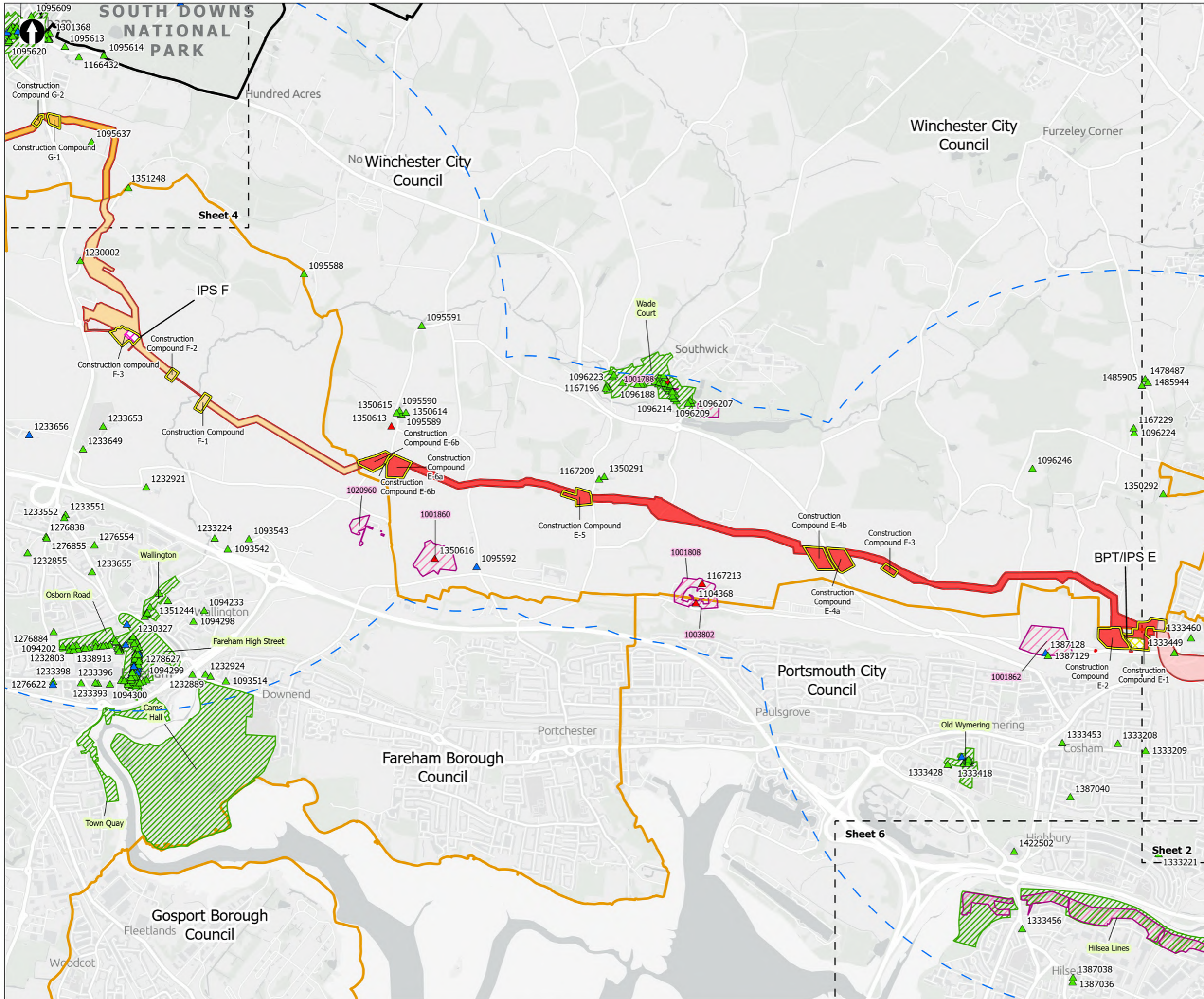
Plans showing statutory historic or scheduled monument sites
 Sheet 2 of 7

Drawn DL	GIS Checked MW	Checked MP	Approved AK
Scale at A3 1:30,000	Status Final	Revision 0	Security STD

Drawing Number
PC5223-RHD-DC-ZZ-D-Z-0001

© Southern Water 2026
 This document is issued for the party which commissioned it and for specific purposes connected with the captioned project only. It should not be relied upon by any other party or used for any other purpose. We accept no responsibility for the consequences of this document being relied upon by any other party, or being used for any other purpose, or containing any error or omission which is due to an error or omission in data supplied to us by other parties.





Order Limits

Designated Assets Study Area

National Parks

Local planning authorities

Heritage Sites

- Listed Building Grade I
- Listed Building Grade II*
- Listed Building Grade II
- Scheduled Monuments

Pipeline between the Water Recycling Plant site and Otterbourne Water Supply Works

- Section D: The Water Recycling Plant site to Portsdown Hill
- Section E: Portsdown Hill to Boarhunt
- Section F: Boarhunt to Crockerhill
- Section G: Crockerhill to Wickham

Construction compounds

Above Ground Plant

- Break Pressure Tank & Intermediate Pumping Station
- Intermediate Pumping Station

Example ID Labels:

- *1154459 - Listed Buildings
- *1001913 - Scheduled Monument
- *LEIGH PARK - Registered Parks & Gardens
- *Langstone - Conservation Areas

Coordinate system: British National Grid; Datum: OSGB 1936
 Data sources: Copyright Historic England 2026. Crown copyright and database rights 2026 Ordnance Survey 0100031673. Sources: Esri, TomTom, Garmin, FAO, NOAA, USGS, © OpenStreetMap contributors, and the GIS User Community, Contains OS data © Crown Copyright and database right 2026. Contains data from OS Zoomstack The Historic England GIS Data contained in this material was obtained on 20/11/2025. The most publicly available up to date Historic England GIS Data can be obtained from HistoricEngland.org.uk.

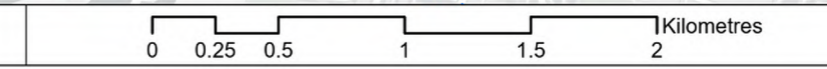
PROJECT TITLE
 Hampshire Water Transfer and Water Recycling Project



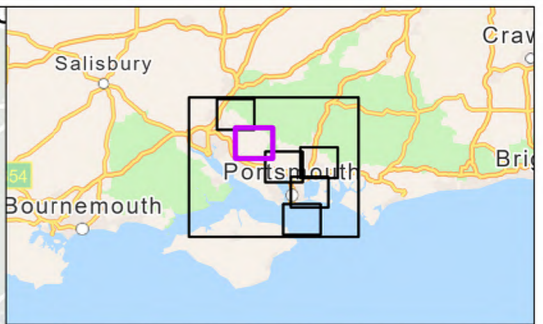
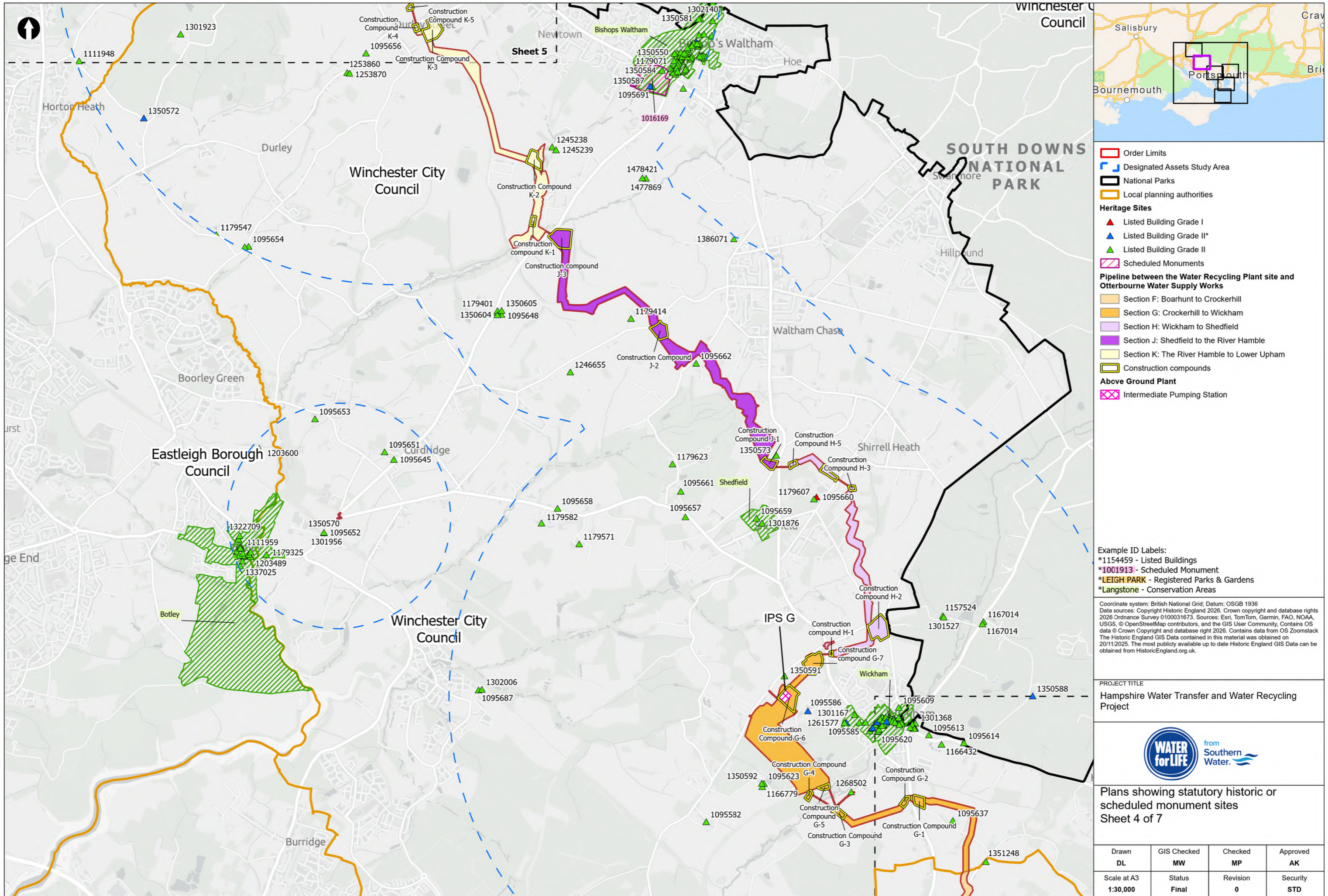
Plans showing statutory historic or scheduled monument sites
 Sheet 3 of 7

Drawn DL	GIS Checked MW	Checked MP	Approved AK
Scale at A3 1:30,000	Status Final	Revision 0	Security STD

© Southern Water 2026
 This document is issued for the party which commissioned it and for specific purposes connected with the captioned project only. It should not be relied upon by any other party or used for any other purpose. We accept no responsibility for the consequences of this document being relied upon by any other party, or being used for any other purpose, or containing any error or omission which is due to an error or omission in data supplied to us by other parties.



Drawing Number
PC5223-RHD-DC-ZZ-D-Z-0001



- Order Limits
- Designated Assets Study Area
- National Parks
- Local planning authorities
- Heritage Sites**
- ▲ Listed Building Grade I
- ▲ Listed Building Grade II*
- ▲ Listed Building Grade II
- Scheduled Monuments
- Pipeline between the Water Recycling Plant site and Otterbourne Water Supply Works**
- Section F: Boarhunt to Crockerhill
- Section G: Crockerhill to Wickham
- Section H: Wickham to Shedfield
- Section J: Shedfield to the River Hamble
- Section K: The River Hamble to Lower Upham
- Construction compounds
- Above Ground Plant**
- Intermediate Pumping Station

Example ID Labels:
 *1154459 - Listed Buildings
 *1001913 - Scheduled Monument
 *LEIGH PARK - Registered Parks & Gardens
 *Langstone - Conservation Areas

Coordinate system: British National Grid; Datum: OSGB 1936
 Data sources: Copyright Historic England 2026. Crown copyright and database rights 2026 Ordnance Survey 0100031673. Sources: Esri, TomTom, Garmin, FAO, NOAA, USGS, © OpenStreetMap contributors, and the GIS User Community. Contains OS data © Crown Copyright and database right 2026. Contains data from OS Zoomstack The Historic England GIS Data contained in this material was obtained on 20/11/2025. The most publicly available up to date Historic England GIS Data can be obtained from HistoricEngland.org.uk.

PROJECT TITLE
 Hampshire Water Transfer and Water Recycling Project




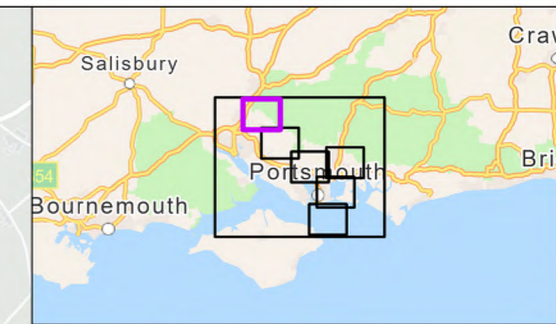
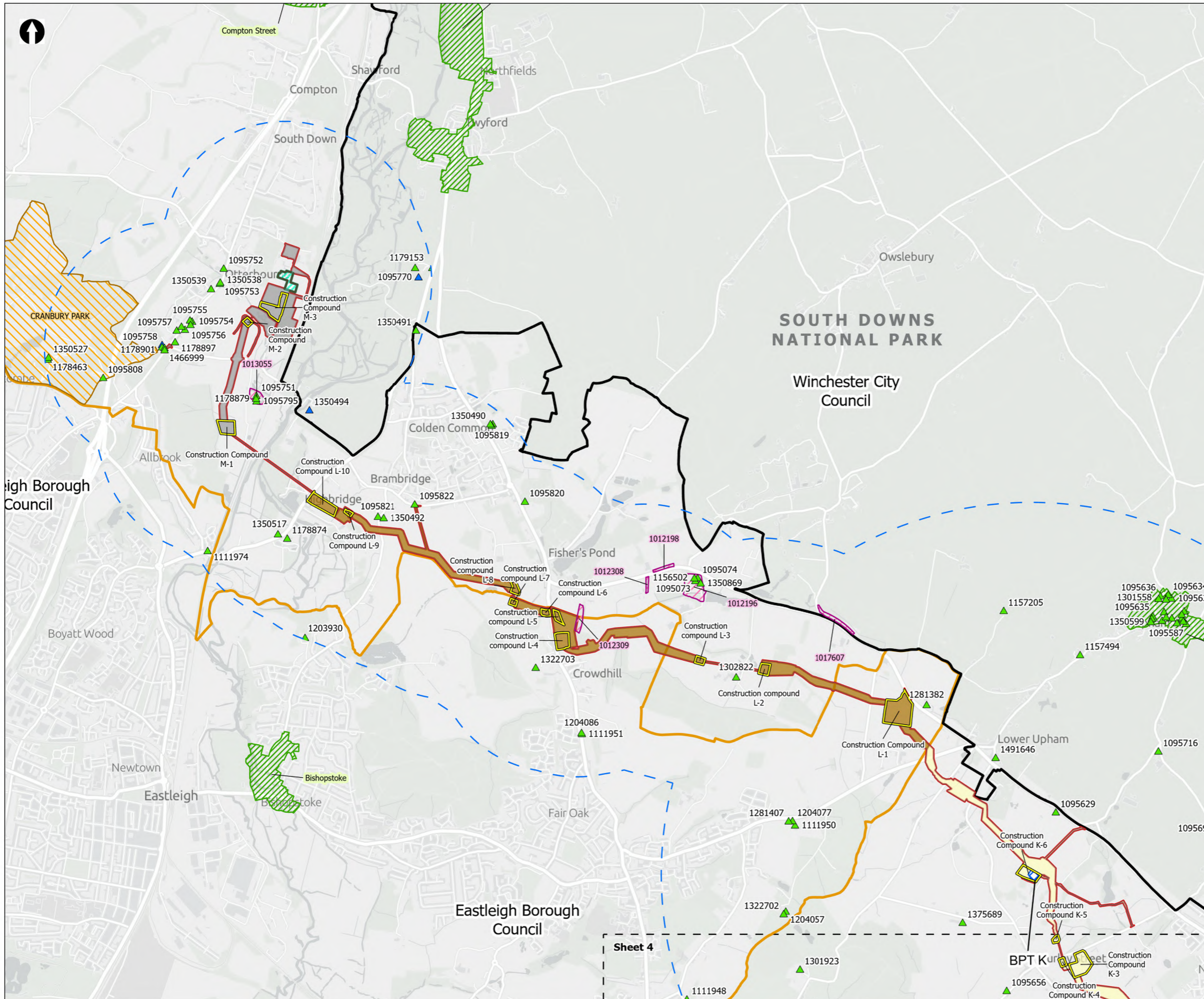
Plans showing statutory historic or scheduled monument sites
 Sheet 4 of 7

Drawn DL	GIS Checked MW	Checked MP	Approved AK
Scale at A3 1:30,000	Status Final	Revision 0	Security STD

Drawing Number
PC5223-RHD-DC-ZZ-D-Z-0001

© Southern Water 2026
 This document is issued for the party which commissioned it and for specific purposes connected with the captioned project only. It should not be relied upon by any other party or used for any other purpose. We accept no responsibility for the consequences of this document being relied upon by any other party, or being used for any other purpose, or containing any error or omission which is due to an error or omission in data supplied to us by other parties.





- ▭ Order Limits
- ▭ Designated Assets Study Area
- National Parks
- Local planning authorities
- Heritage Sites**
- ▲ Listed Building Grade II*
- ▲ Listed Building Grade II
- Registered Parks and Gardens
- Scheduled Monuments
- Pipeline between the Water Recycling Plant site and Otterbourne Water Supply Works**
- Section K: The River Hamble to Lower Upham
- Section L: Lower Upham to Brambridge
- Section M: Brambridge to Otterbourne Water Supply Works
- Limits of Deviation for Otterbourne INNS Treatment Plant
- Construction compounds
- Above Ground Plant**
- Break Pressure Tank

Example ID Labels:
 *1154459 - Listed Buildings
 *1001913 - Scheduled Monument
 *LEIGH PARK - Registered Parks & Gardens
 *Langstone - Conservation Areas

Coordinate system: British National Grid; Datum: OSGB 1936
 Data sources: Copyright Historic England 2026. Crown copyright and database rights 2026 Ordnance Survey 0100031673. Sources: Esri, TomTom, Garmin, FAO, NOAA, USGS, © OpenStreetMap contributors, and the GIS User Community. Contains OS data © Crown Copyright and database right 2026. Contains data from OS Zoomstack The Historic England GIS Data contained in this material was obtained on 20/11/2025. The most publicly available up to date Historic England GIS Data can be obtained from HistoricEngland.org.uk.

PROJECT TITLE
 Hampshire Water Transfer and Water Recycling Project

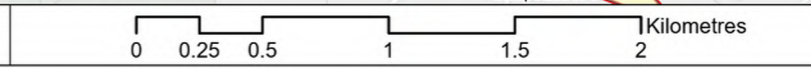


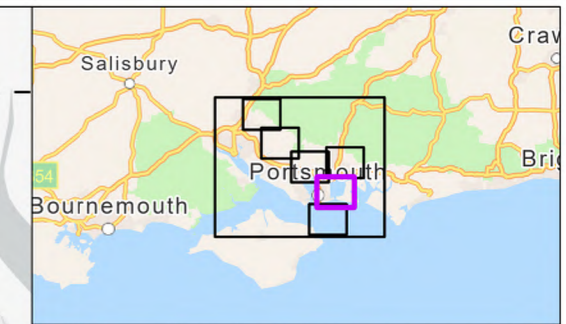
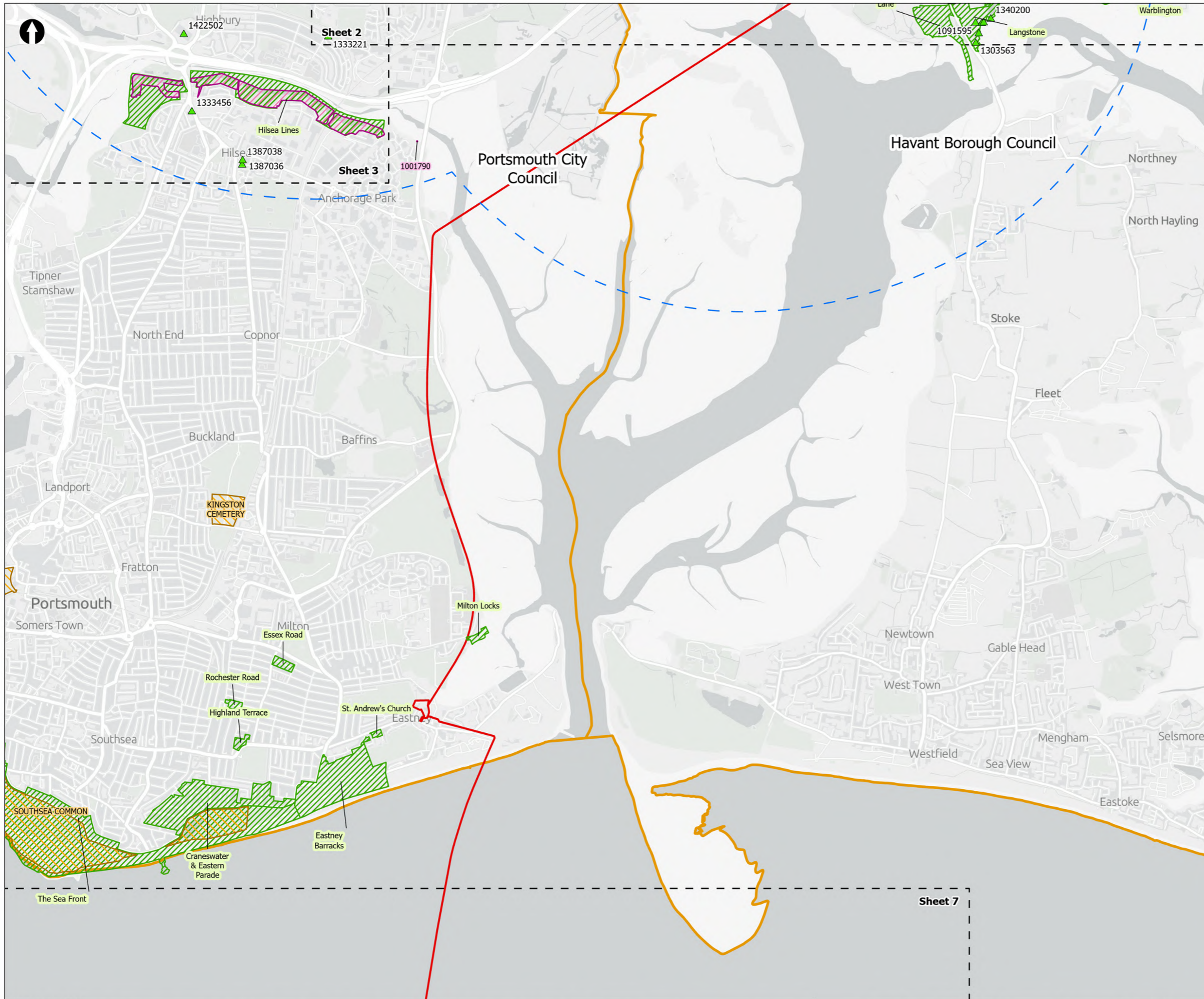
Plans showing statutory historic or scheduled monument sites
 Sheet 5 of 7

Drawn DL	GIS Checked MW	Checked MP	Approved AK
Scale at A3 1:30,000	Status Final	Revision 0	Security STD

Drawing Number
PC5223-RHD-DC-ZZ-D-Z-0001

© Southern Water 2026
 This document is issued for the party which commissioned it and for specific purposes connected with the captioned project only. It should not be relied upon by any other party or used for any other purpose. We accept no responsibility for the consequences of this document being relied upon by any other party, or being used for any other purpose, or containing any error or omission which is due to an error or omission in data supplied to us by other parties.





- Order Limits
- Designated Assets Study Area
- Local planning authorities
- Heritage Sites**
- ▲ Listed Building Grade II
- Registered Parks and Gardens
- Scheduled Monuments

Example ID Labels:
 *1154459 - Listed Buildings
 *1001913 - Scheduled Monument
 *LEIGH PARK - Registered Parks & Gardens
 *Langstone - Conservation Areas

Coordinate system: British National Grid; Datum: OSGB 1936
 Data sources: Copyright Historic England 2026. Crown copyright and database rights 2026 Ordnance Survey 0100031673. Sources: Esri, TomTom, Garmin, FAO, NOAA, USGS, © OpenStreetMap contributors, and the GIS User Community, Contains OS data © Crown Copyright and database right 2026. Contains data from OS Zoomstack The Historic England GIS Data contained in this material was obtained on 20/11/2025. The most publicly available up to date Historic England GIS Data can be obtained from HistoricEngland.org.uk.

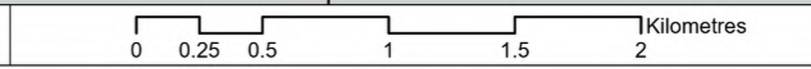
PROJECT TITLE
 Hampshire Water Transfer and Water Recycling Project

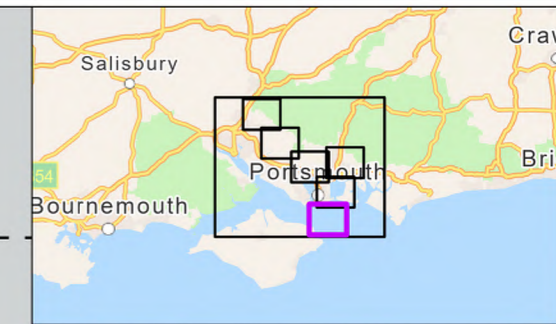
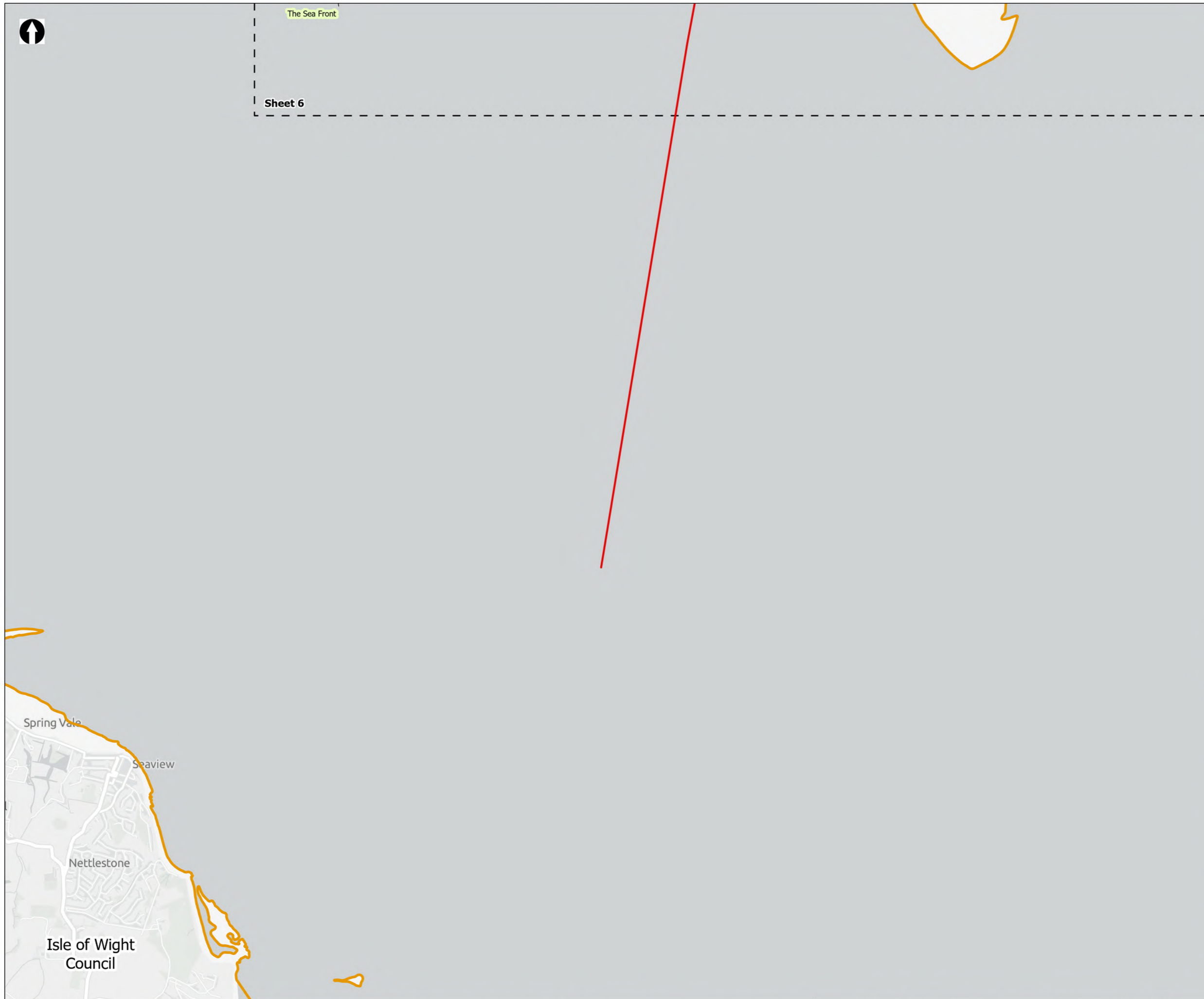


Plans showing statutory historic or scheduled monument sites
 Sheet 6 of 7

Drawn DL	GIS Checked MW	Checked MP	Approved AK
Scale at A3 1:30,000	Status Final	Revision 0	Security STD

Drawing Number
PC5223-RHD-DC-ZZ-D-Z-0001





- Order Limits
- Local planning authorities

Example ID Labels:
 *1154459 - Listed Buildings
 *1001913 - Scheduled Monument
 *LEIGH PARK - Registered Parks & Gardens
 *Langstone - Conservation Areas

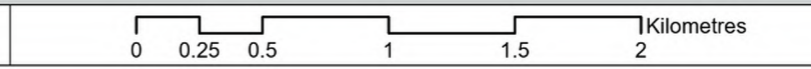
Coordinate system: British National Grid; Datum: OSGB 1936
 Data sources: Copyright Historic England 2026. Crown copyright and database rights 2026 Ordnance Survey 0100031673. Sources: Esri, TomTom, Garmin, FAO, NOAA, USGS, © OpenStreetMap contributors, and the GIS User Community. Contains OS data © Crown Copyright and database right 2026. Contains data from OS Zoomstack The Historic England GIS Data contained in this material was obtained on 20/11/2025. The most publicly available up to date Historic England GIS Data can be obtained from HistoricEngland.org.uk.

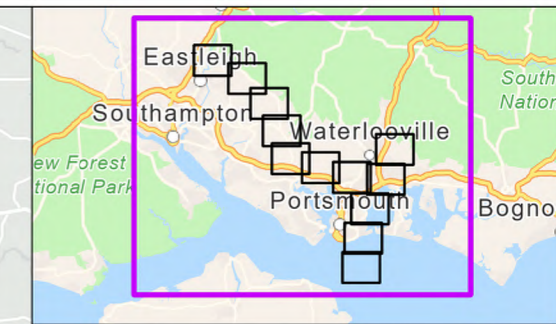
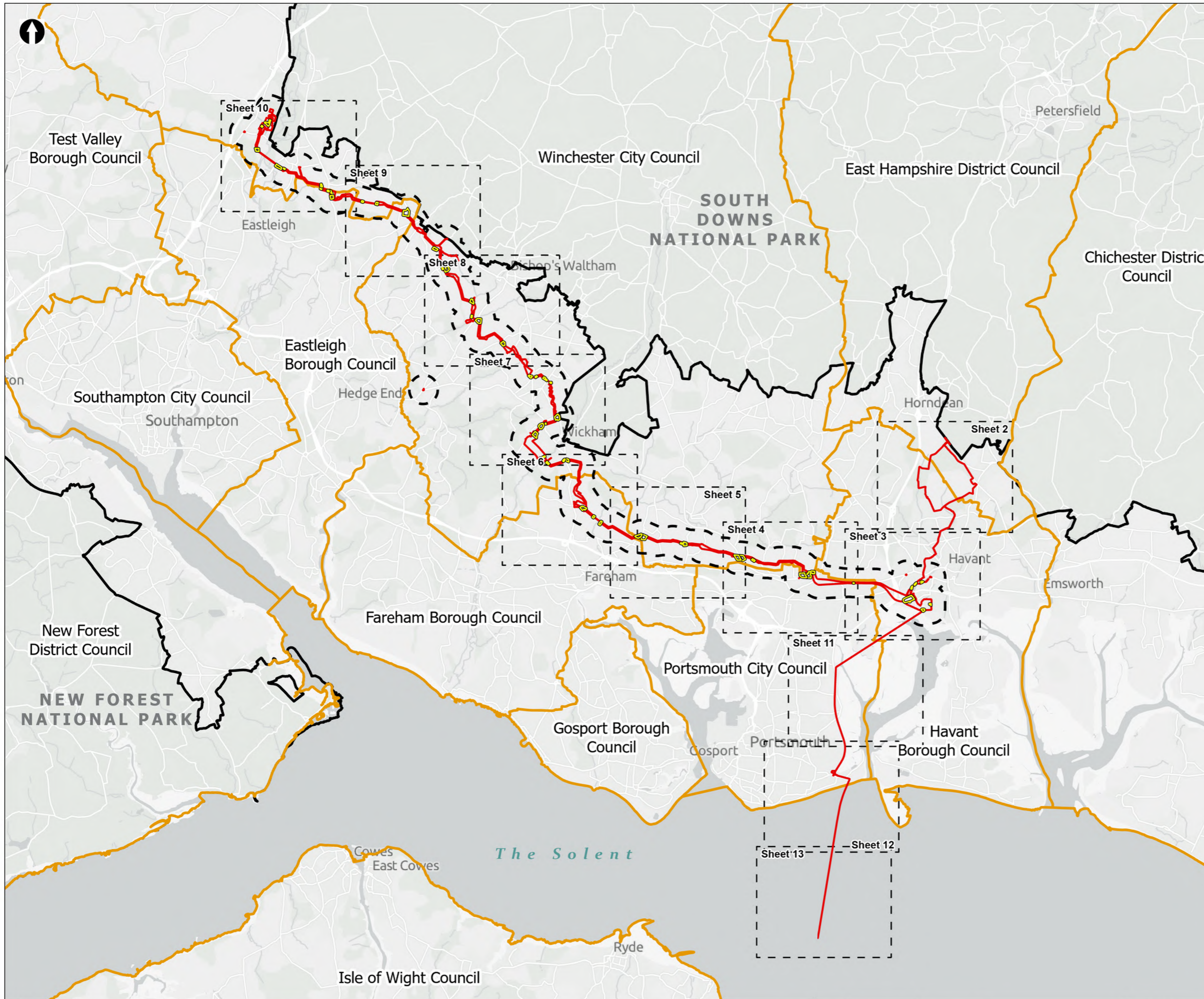
PROJECT TITLE
 Hampshire Water Transfer and Water Recycling Project



Plans showing statutory historic or scheduled monument sites
 Sheet 7 of 7

Drawn DL	GIS Checked MW	Checked MP	Approved AK
Scale at A3 1:30,000	Status Final	Revision 0	Security STD





- Order Limits
- 500m Study Area
- Sheet Extent Boxes 1:15k
- National Parks
- Local planning authorities
- Construction compounds

Example ID Labels:
 *7031 - Historic Buildings
 *39183 - Archaeology
 *EWC5042 - Events
 *MWC5042 - Monument Find Spots

Coordinate system: British National Grid; Datum: OSGB 1936
 Data sources: © Crown copyright and database rights 2026 Ordnance Survey 0100031673. Sources: Esri, TomTom, Garmin, FAO, NOAA, USGS, © OpenStreetMap contributors, and the GIS User Community, Contains OS data © Crown Copyright and database right 2026. Contains data from OS Zoomstack


PROJECT TITLE
 Hampshire Water Transfer and Water Recycling Project



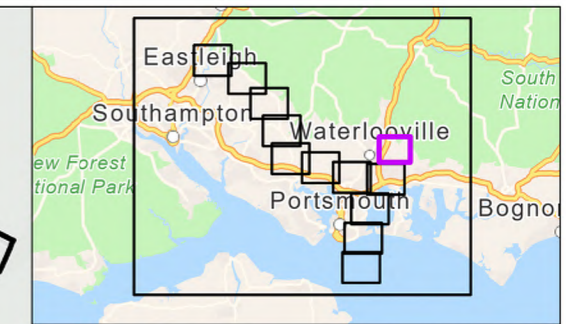
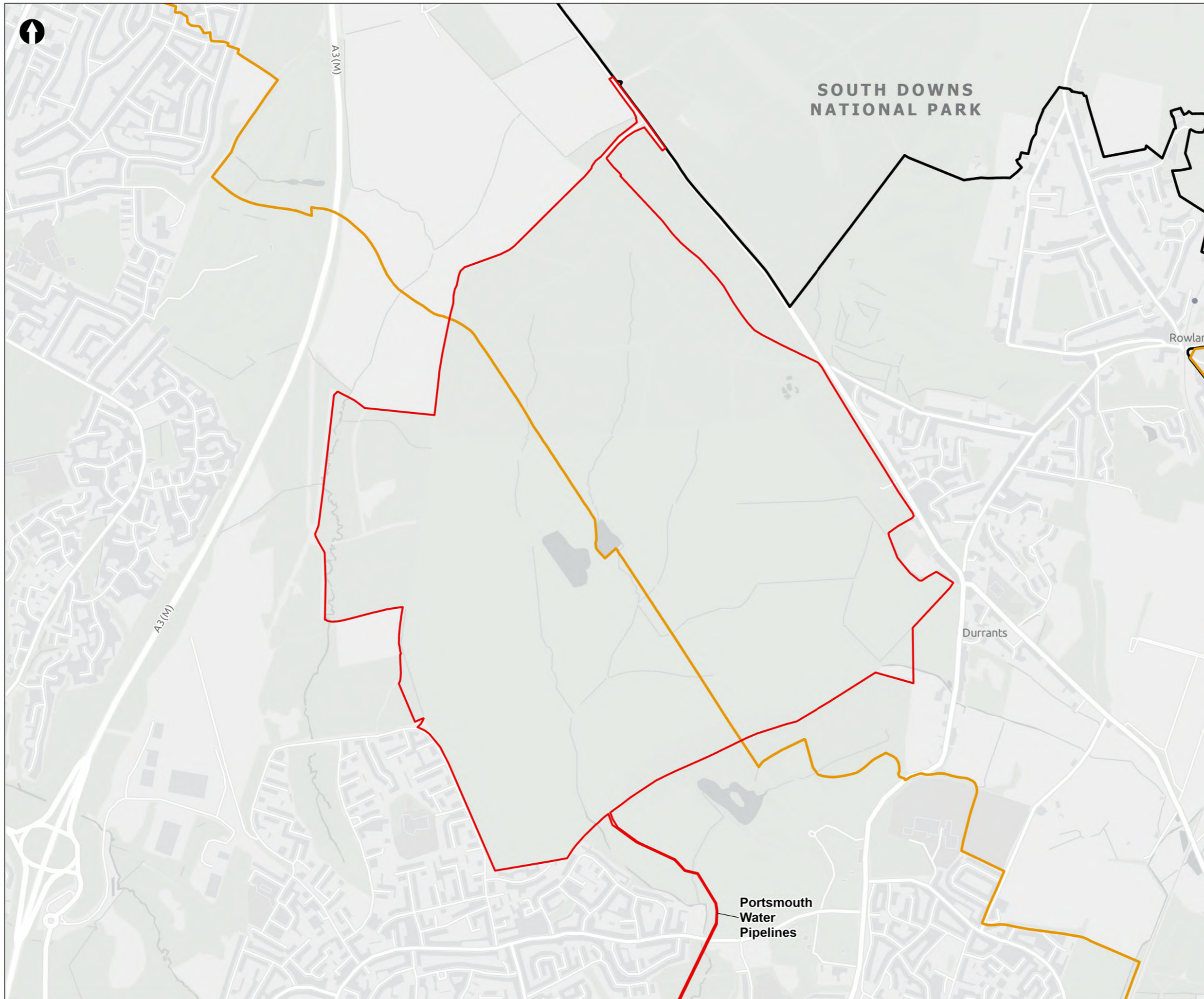
Plans showing non-statutory heritage assets
 Sheet 1 of 13

Drawn DL	GIS Checked MW	Checked MP	Approved AK
Scale at A3 1:135,000	Status Final	Revision 0	Security STD

© Southern Water 2026
 This document is issued for the party which commissioned it and for specific purposes connected with the captioned project only. It should not be relied upon by any other party or used for any other purpose.
 We accept no responsibility for the consequences of this document being relied upon by any other party, or being used for any other purpose, or containing any error or omission which is due to an error or omission in data supplied to us by other parties.



Drawing Number
PC5223-RHD-DC-ZZ-D-Z-0002



- Order Limits
- Sheet Extent Boxes 1:15k
- National Parks
- Local planning authorities

Example ID Labels:
 *7031 - Historic Buildings
 *39183 - Archaeology
 *EWC5042 - Events
 *MWC5042 - Monument Find Spots


Coordinate system: British National Grid; Datum: OSGB 1936
 Data sources: © Crown copyright and database rights 2026 Ordnance Survey 0100031673. Sources: Esri, TomTom, Garmin, FAO, NOAA, USGS, © OpenStreetMap contributors, and the GIS User Community, Contains OS data © Crown Copyright and database right 2026. Contains data from OS Zoomstack

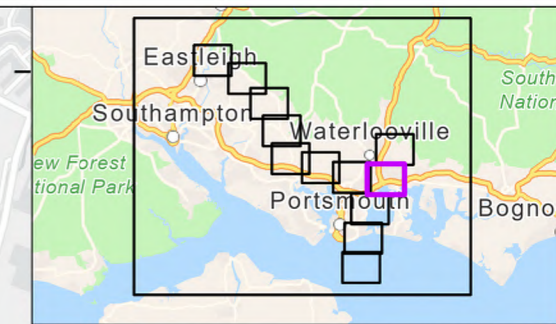
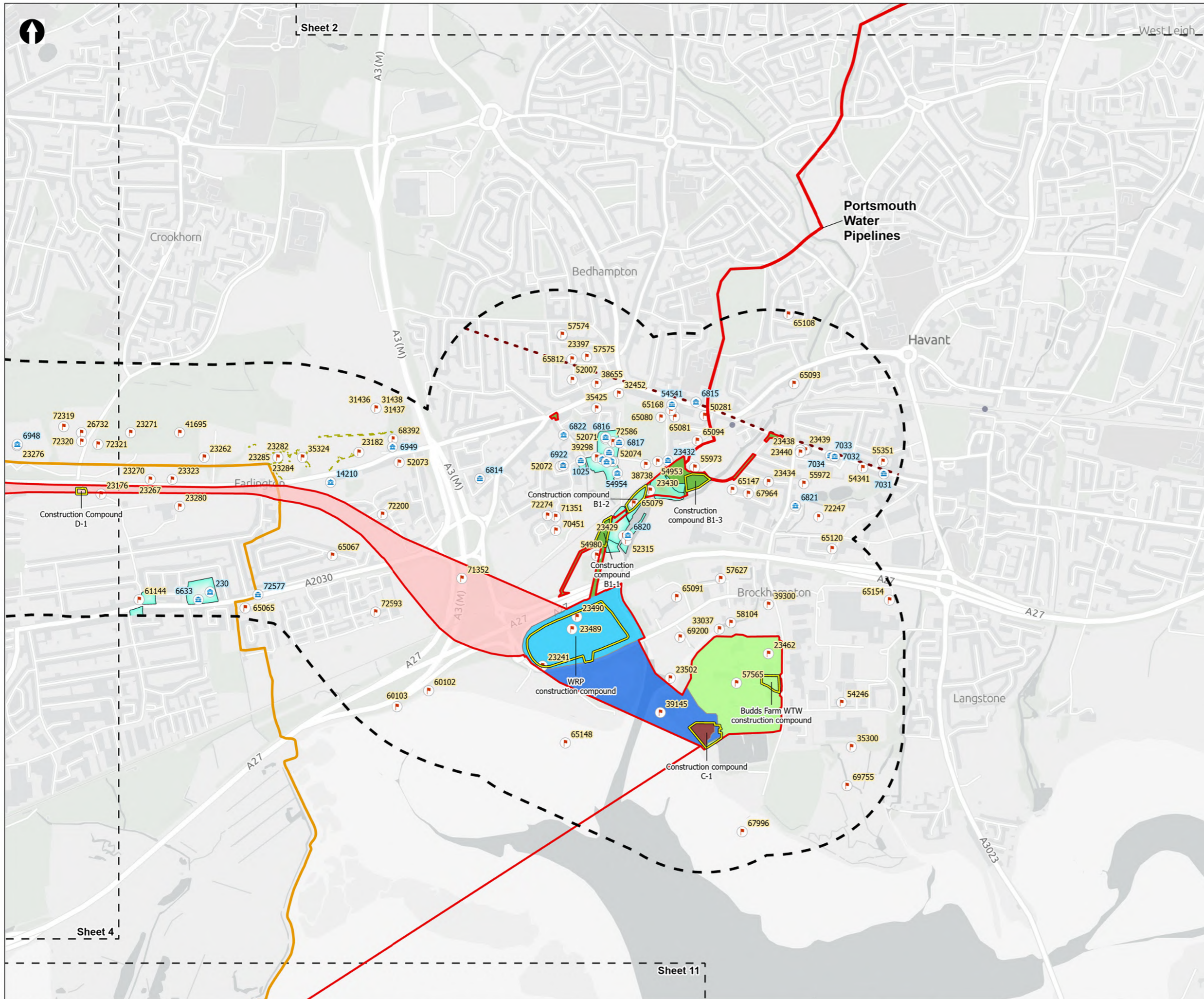
PROJECT TITLE
 Hampshire Water Transfer and Water Recycling Project



Plans showing non-statutory heritage assets
 Sheet 2 of 13

Drawn DL	GIS Checked MW	Checked MP	Approved AK
Scale at A3 1:12,500	Status Final	Revision 0	Security STD





- Order Limits
- 500m Study Area
- Sheet Extent Boxes 1:15k
- Local planning authorities
- Hampshire HER**
- Archaeology
- Historic Buildings
- Cropmarks
- Historic Rural Settlement
- Proposed Development Components**
- Budds Farm Wastewater Treatment Works
- Limits of Deviation for Budds Farm Pumping Station
- Pipelines between the Water Recycling Plant site and Bedhampton Springs
- Water Recycling Plant site
- Pipelines between Budds Farm Wastewater Treatment Works and the Water Recycling Plant site
- Pipeline between the Water Recycling Plant site and Otterbourne Water Supply Works**
- Section D: The Water Recycling Plant site to Portsdown Hill
- Construction compounds

Example ID Labels:
 *7031 - Historic Buildings
 *39183 - Archaeology
 *EWC5042 - Events
 *MWC5042 - Monument Find Spots

Coordinate system: British National Grid; Datum: OSGB 1936
 Data sources: © Crown copyright and database rights 2026 Ordnance Survey 0100031673. Sources: Esri, TomTom, Garmin, FAO, NOAA, USGS, © OpenStreetMap contributors, and the GIS User Community, Contains OS data © Crown Copyright and database right 2026. Contains data from OS Zoomstack

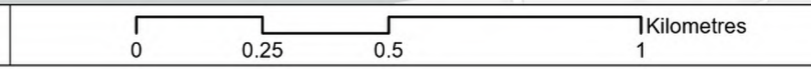
PROJECT TITLE
 Hampshire Water Transfer and Water Recycling Project

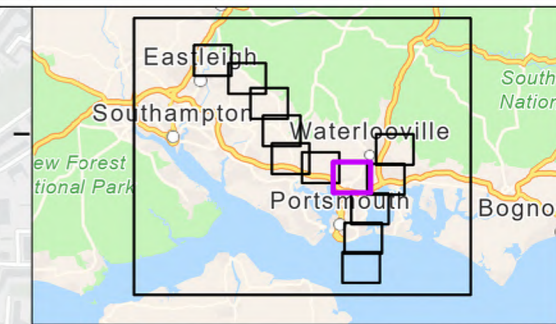
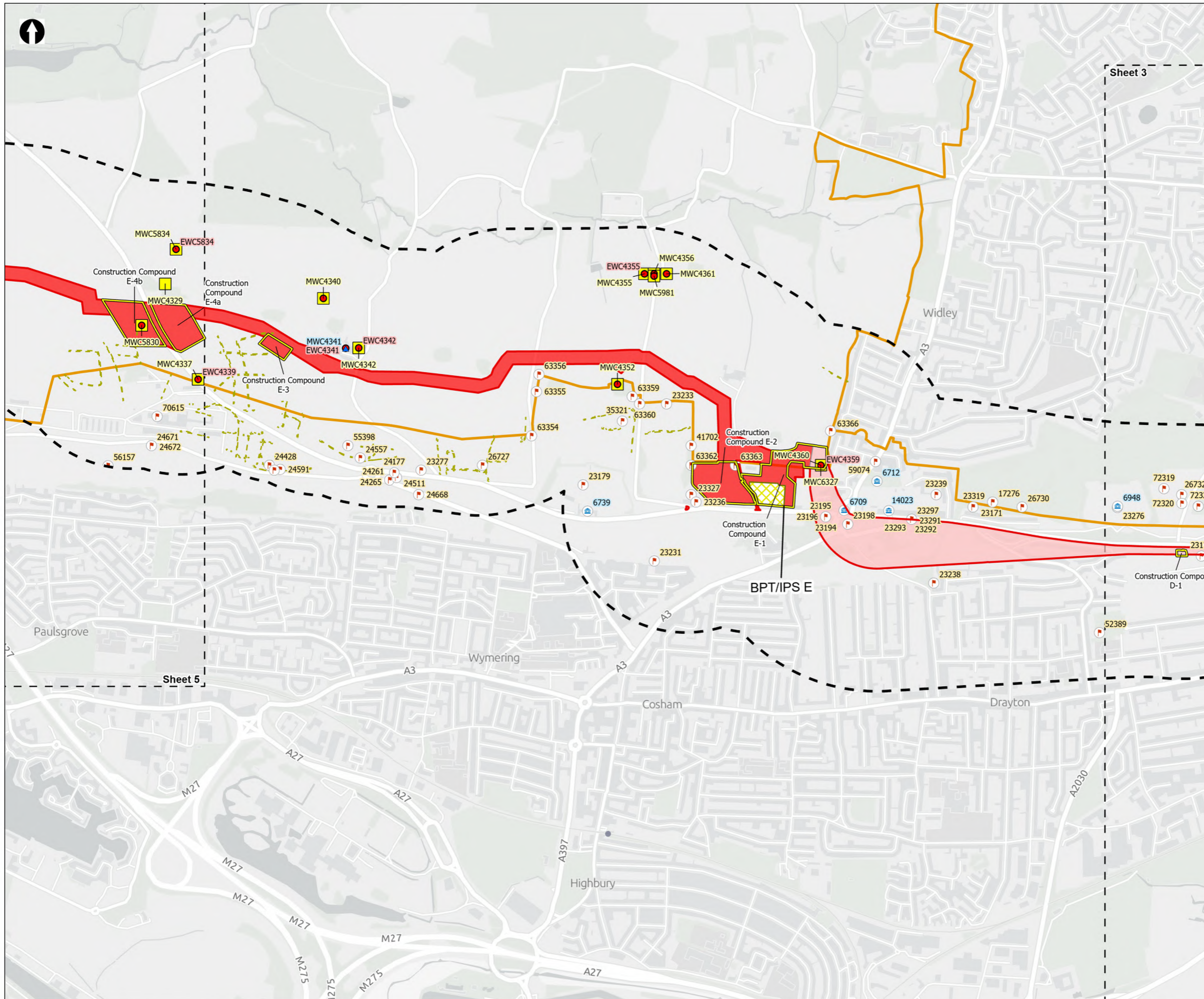


Plans showing non-statutory heritage assets
 Sheet 3 of 13

Drawn DL	GIS Checked MW	Checked MP	Approved AK
Scale at A3 1:15,000	Status Final	Revision 0	Security STD

Drawing Number
PC5223-RHD-DC-ZZ-D-Z-0002





Order Limits

- 500m Study Area
- Sheet Extent Boxes 1:15k
- Local planning authorities

Winchester HER

- Events (point)
- Historic Buildings (point)
- Monument Find Spots (point)

Hampshire HER

- Archaeology
- Historic Buildings
- Cropmarks

Pipeline between the Water Recycling Plant site and Otterbourne Water Supply Works

- Section D: The Water Recycling Plant site to Portsdown Hill
- Section E: Portsdown Hill to Boarhunt
- Construction compounds

Above Ground Plant

- Break Pressure Tank & Intermediate Pumping Station

Example ID Labels:

- *7031 - Historic Buildings
- *39183 - Archaeology
- *EWC5042 - Events
- *MWC5042 - Monument Find Spots

Coordinate system: British National Grid; Datum: OSGB 1936
 Data sources: © Crown copyright and database rights 2026 Ordnance Survey 0100031673. Sources: Esri, TomTom, Garmin, FAO, NOAA, USGS, © OpenStreetMap contributors, and the GIS User Community, Contains OS data © Crown Copyright and database right 2026. Contains data from OS Zoomstack

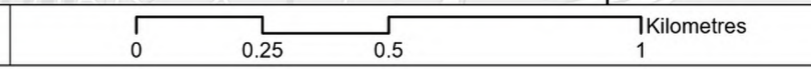
PROJECT TITLE
 Hampshire Water Transfer and Water Recycling Project



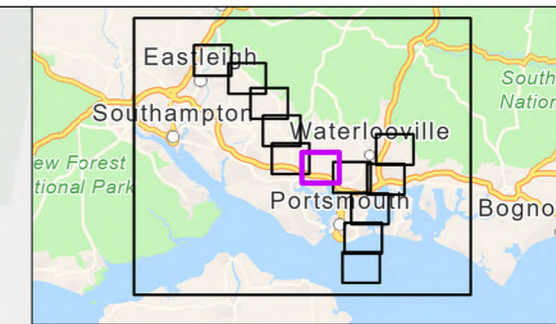
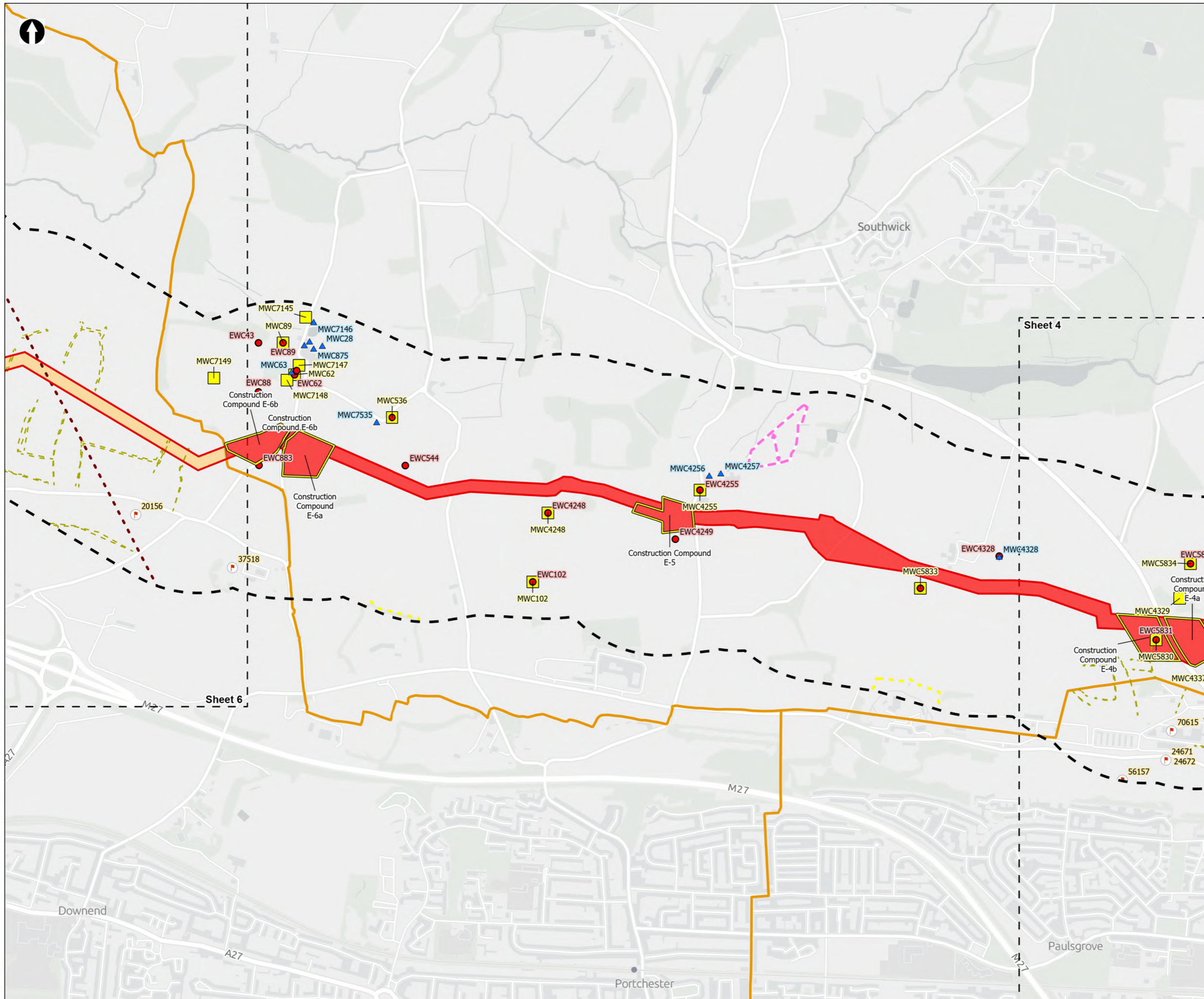
Plans showing non-statutory heritage assets
 Sheet 4 of 13

Drawn DL	GIS Checked MW	Checked MP	Approved AK
Scale at A3 1:15,000	Status Final	Revision 0	Security STD

© Southern Water 2026
 This document is issued for the party which commissioned it and for specific purposes connected with the captioned project only. It should not be relied upon by any other party or used for any other purpose. We accept no responsibility for the consequences of this document being relied upon by any other party, or being used for any other purpose, or containing any error or omission which is due to an error or omission in data supplied to us by other parties.



Drawing Number
PC5223-RHD-DC-ZZ-D-Z-0002



- Order Limits
- 500m Study Area
- Sheet Extent Boxes 1:15k
- Local planning authorities
- Winchester HER**
- Hampshire Aggregate Areas
- Events (point)
- ▲ Historic Buildings (point)
- Monument Find Spots (point)
- Monument Find Spots (poly)
- Hampshire HER**
- Archaeology
- Cropmarks
- Pipeline between the Water Recycling Plant site and Otterbourne Water Supply Works**
- Section E: Portsdown Hill to Boarhunt
- Section F: Boarhunt to Crockerhill
- Construction compounds

Example ID Labels:
 *7031 - Historic Buildings
 *39183 - Archaeology
 *EWC5042 - Events
 *MWC5042 - Monument Find Spots

Coordinate system: British National Grid; Datum: OSGB 1936
 Data sources: © Crown copyright and database rights 2026 Ordnance Survey 0100031673. Sources: Esri, TomTom, Garmin, FAO, NOAA, USGS, © OpenStreetMap contributors, and the GIS User Community, Contains OS data © Crown Copyright and database right 2026. Contains data from OS Zoomstack

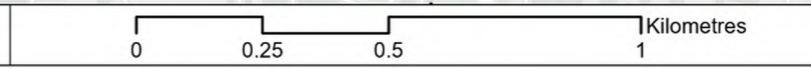
PROJECT TITLE
 Hampshire Water Transfer and Water Recycling Project



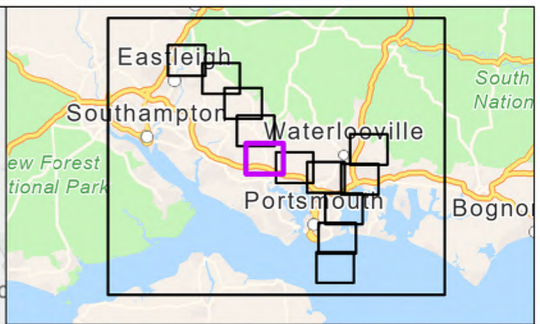
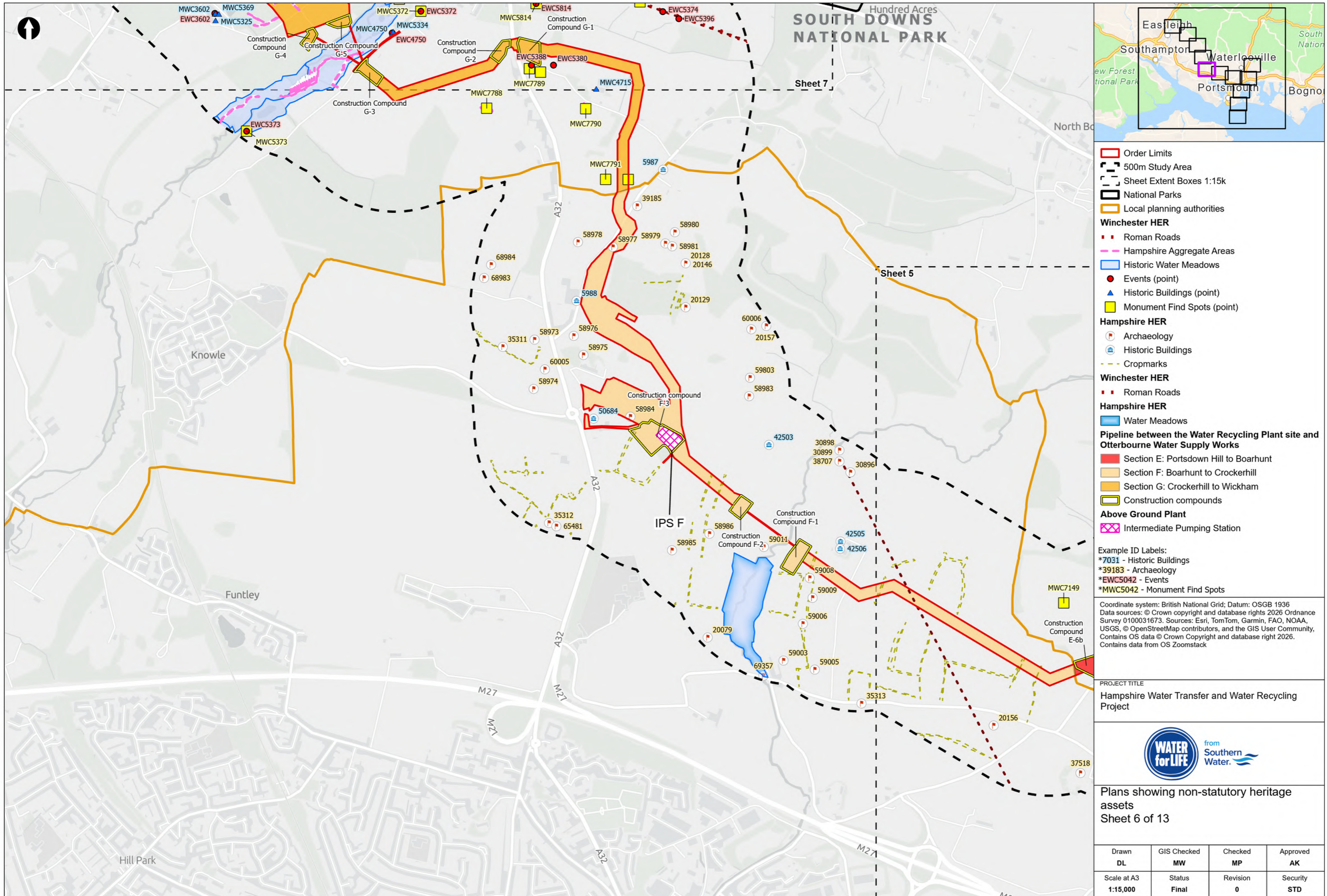
Plans showing non-statutory heritage assets
 Sheet 5 of 13

Drawn DL	GIS Checked MW	Checked MP	Approved AK
Scale at A3 1:15,000	Status Final	Revision 0	Security STD

© Southern Water 2026
 This document is issued for the party which commissioned it and for specific purposes connected with the captioned project only. It should not be relied upon by any other party or used for any other purpose. We accept no responsibility for the consequences of this document being relied upon by any other party, or being used for any other purpose, or containing any error or omission which is due to an error or omission in data supplied to us by other parties.



Drawing Number
PC5223-RHD-DC-ZZ-D-Z-0002



- Order Limits
- 500m Study Area
- Sheet Extent Boxes 1:15k
- National Parks
- Local planning authorities
- Winchester HER**
- Roman Roads
- Hampshire Aggregate Areas
- Historic Water Meadows
- Events (point)
- ▲ Historic Buildings (point)
- Monument Find Spots (point)
- Hampshire HER**
- Archaeology
- ▲ Historic Buildings
- Cropmarks
- Winchester HER**
- Roman Roads
- Hampshire HER**
- Water Meadows
- Pipeline between the Water Recycling Plant site and Otterbourne Water Supply Works**
- Section E: Portsdown Hill to Boarhunt
- Section F: Boarhunt to Crockerhill
- Section G: Crockerhill to Wickham
- Construction compounds
- Above Ground Plant**
- Intermediate Pumping Station

Example ID Labels:
 *7031 - Historic Buildings
 *39183 - Archaeology
 *EWC5042 - Events
 *MWC5042 - Monument Find Spots

Coordinate system: British National Grid; Datum: OSGB 1936
 Data sources: © Crown copyright and database rights 2026 Ordnance Survey 0100031673. Sources: Esri, TomTom, Garmin, FAO, NOAA, USGS, © OpenStreetMap contributors, and the GIS User Community, Contains OS data © Crown Copyright and database right 2026. Contains data from OS Zoomstack


PROJECT TITLE
 Hampshire Water Transfer and Water Recycling Project



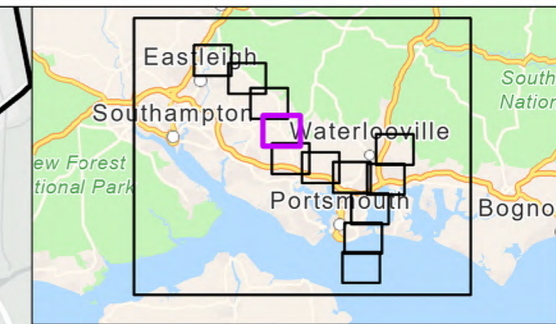
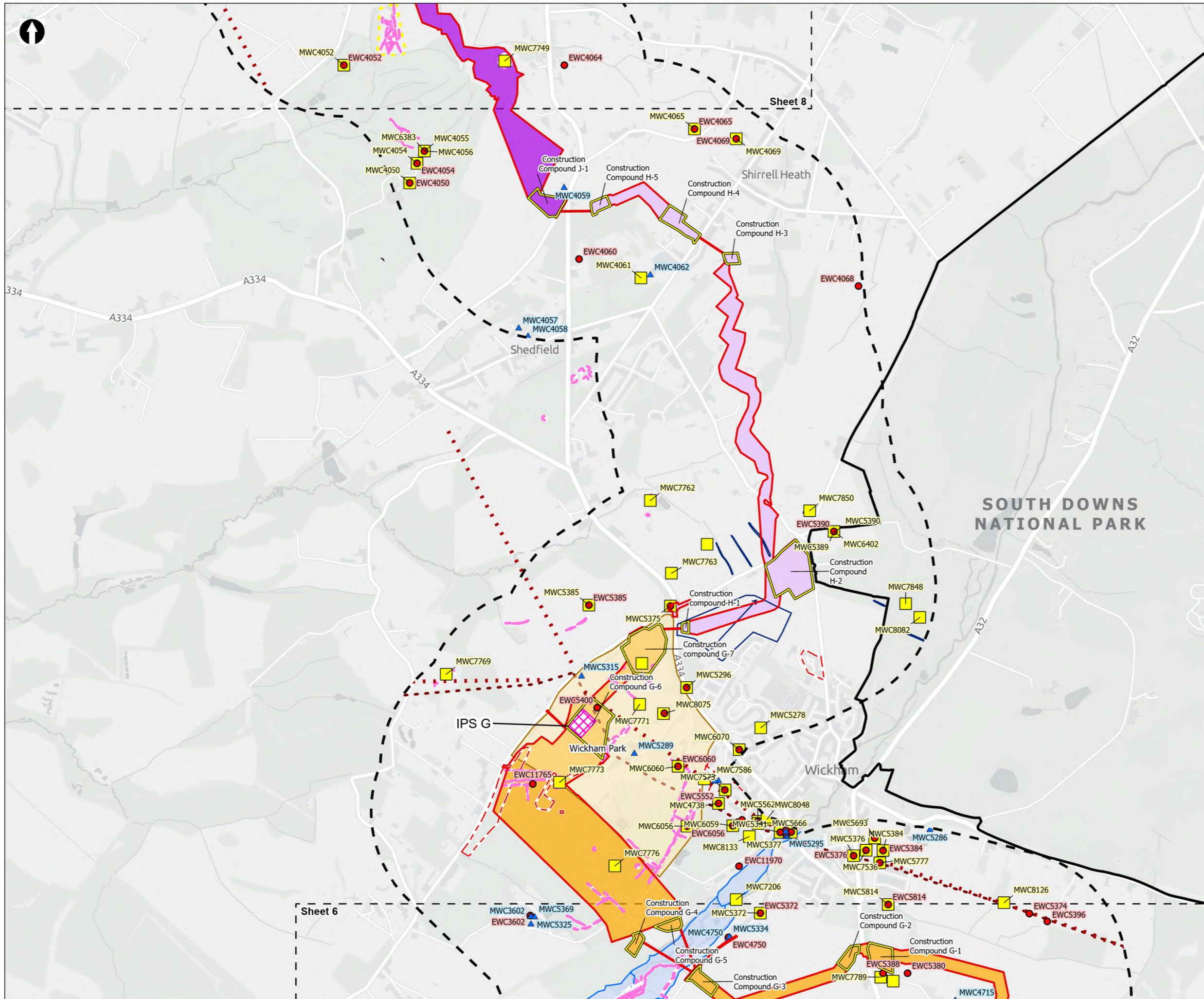
Plans showing non-statutory heritage assets
 Sheet 6 of 13

Drawn DL	GIS Checked MW	Checked MP	Approved AK
Scale at A3 1:15,000	Status Final	Revision 0	Security STD

© Southern Water 2026
 This document is issued for the party which commissioned it and for specific purposes connected with the captioned project only. It should not be relied upon by any other party or used for any other purpose. We accept no responsibility for the consequences of this document being relied upon by any other party, or being used for any other purpose, or containing any error or omission which is due to an error or omission in data supplied to us by other parties.



Drawing Number
PC5223-RHD-DC-ZZ-D-Z-0002



- Order Limits
- 500m Study Area
- Sheet Extent Boxes 1:15k
- National Parks
- Local planning authorities
- Winchester HER**
- SDNP National Mapping Programme Area 2 to 6
- Roman Roads
- Hampshire Aggregate Areas
- Historic Water Meadows
- Historic Deerparks
- Events (point)
- ▲ Historic Buildings (point)
- Monument Find Spots (point)
- Monument Find Spots (poly)
- Events (poly)
- Roman Roads
- Pipeline between the Water Recycling Plant site and Otterbourne Water Supply Works**
- Section G: Crockerhill to Wickham
- Section H: Wickham to Shedfield
- Section J: Shedfield to the River Hamble
- Construction compounds
- Above Ground Plant**
- Intermediate Pumping Station

Example ID Labels:
 *7031 - Historic Buildings
 *39183 - Archaeology
 *EWC5042 - Events
 *MWC5042 - Monument Find Spots

Coordinate system: British National Grid; Datum: OSGB 1936
 Data sources: © Crown copyright and database rights 2026 Ordnance Survey 0100031673. Sources: Esri, TomTom, Garmin, FAO, NOAA, USGS, © OpenStreetMap contributors, and the GIS User Community, Contains OS data © Crown Copyright and database right 2026. Contains data from OS Zoomstack

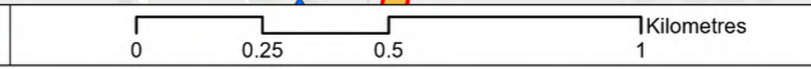
PROJECT TITLE
 Hampshire Water Transfer and Water Recycling Project

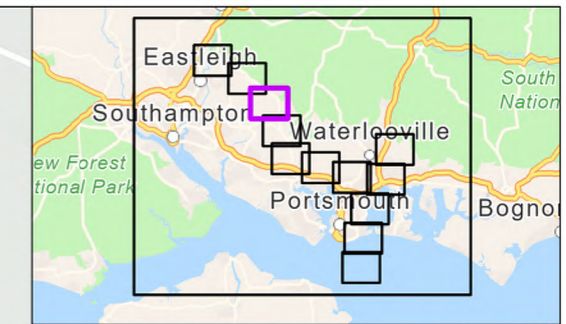
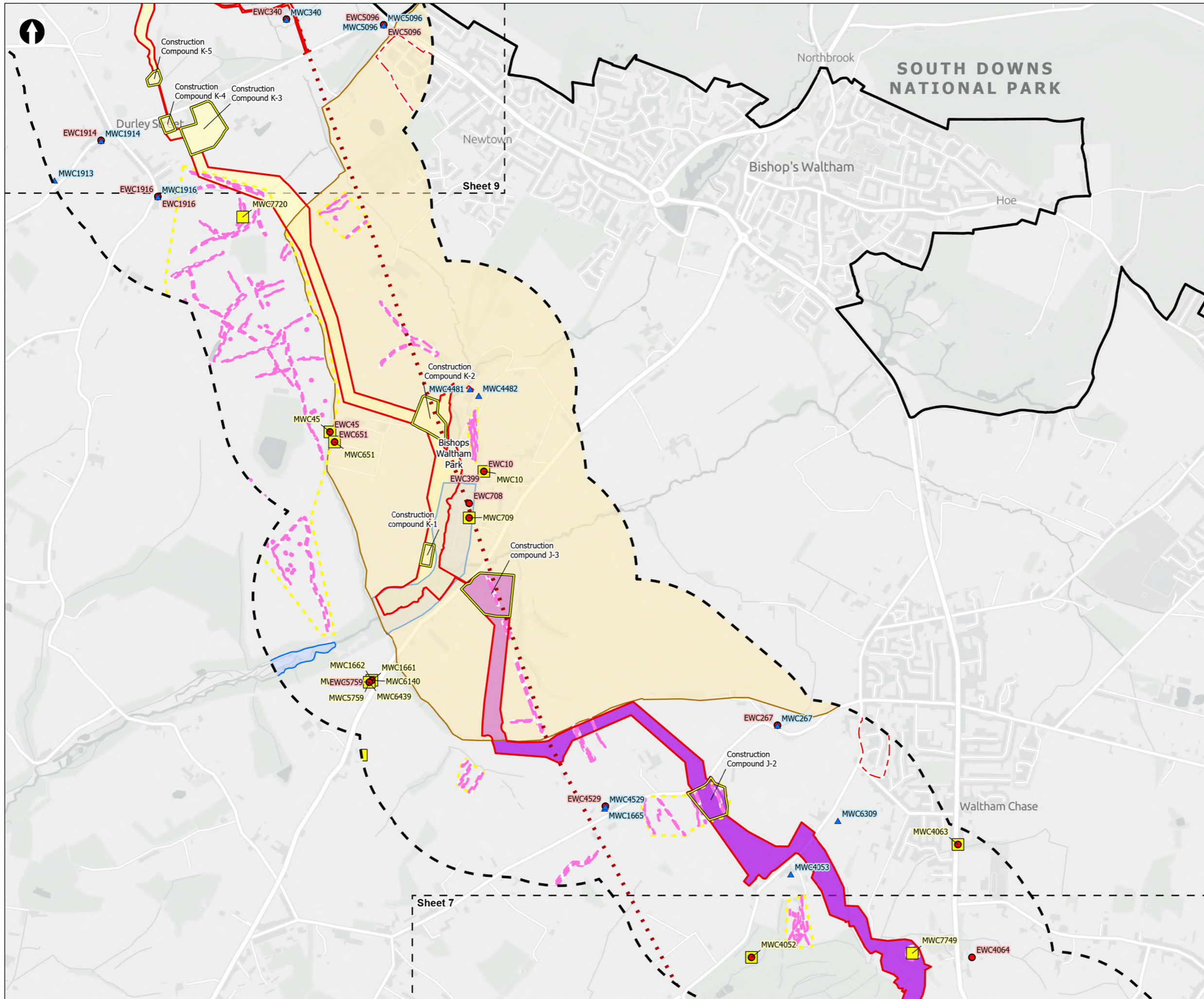


Plans showing non-statutory heritage assets
 Sheet 7 of 13

Drawn DL	GIS Checked MW	Checked MP	Approved AK
Scale at A3 1:15,000	Status Final	Revision 0	Security STD

Drawing Number
 PC5223-RHD-DC-ZZ-D-Z-0002





- Order Limits
- 500m Study Area
- Sheet Extent Boxes 1:15k
- National Parks
- Local planning authorities
- Winchester HER**
- Roman Roads
- Hampshire Aggregate Areas
- Historic Water Meadows
- Historic Deerparks
- Events (point)
- ▲ Historic Buildings (point)
- Monument Find Spots (point)
- Monument Find Spots (poly)
- Events (poly)
- Roman Roads
- Pipeline between the Water Recycling Plant site and Otterbourne Water Supply Works**
- Section J: Shedfield to the River Hamble
- Section K: The River Hamble to Lower Upham
- Construction compounds

Example ID Labels:
 *7031 - Historic Buildings
 *39183 - Archaeology
 *EWC5042 - Events
 *MWC5042 - Monument Find Spots

Coordinate system: British National Grid; Datum: OSGB 1936
 Data sources: © Crown copyright and database rights 2026 Ordnance Survey 0100031673. Sources: Esri, TomTom, Garmin, FAO, NOAA, USGS, © OpenStreetMap contributors, and the GIS User Community, Contains OS data © Crown Copyright and database right 2026. Contains data from OS Zoomstack

PROJECT TITLE
 Hampshire Water Transfer and Water Recycling Project

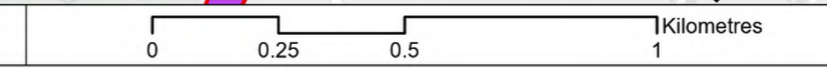


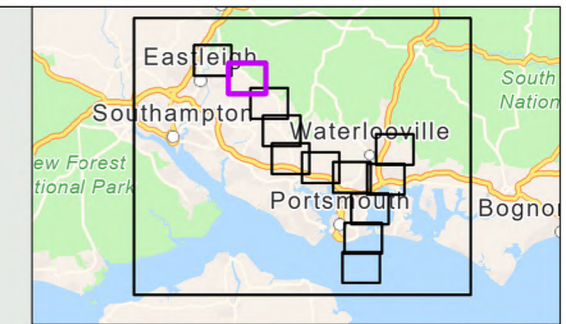
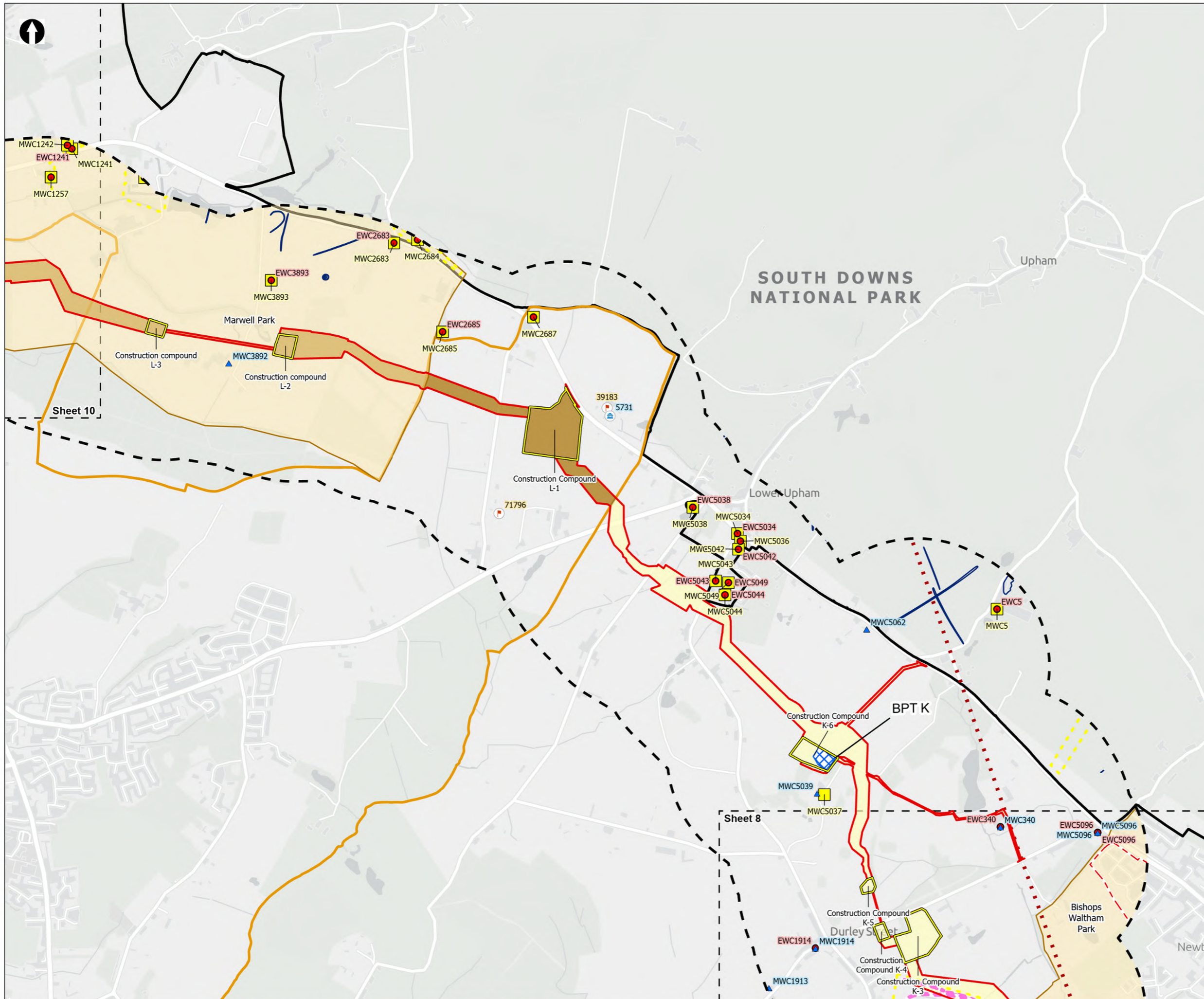
Plans showing non-statutory heritage assets
 Sheet 8 of 13

Drawn DL	GIS Checked MW	Checked MP	Approved AK
Scale at A3 1:15,000	Status Final	Revision 0	Security STD

Drawing Number
PC5223-RHD-DC-ZZ-D-Z-0002

© Southern Water 2026
 This document is issued for the party which commissioned it and for specific purposes connected with the captioned project only. It should not be relied upon by any other party or used for any other purpose. We accept no responsibility for the consequences of this document being relied upon by any other party, or being used for any other purpose, or containing any error or omission which is due to an error or omission in data supplied to us by other parties.





- Order Limits
- 500m Study Area
- Sheet Extent Boxes 1:15k
- National Parks
- Local planning authorities
- Winchester HER**
- SDNP National Mapping Programme Area 2 to 6
- Roman Roads
- Hampshire Aggregate Areas
- Historic Deerparks
- Events (point)
- ▲ Historic Buildings (point)
- Monument Find Spots (point)
- Monument Find Spots (poly)
- Events (poly)
- Hampshire HER**
- Archaeology
- Historic Buildings
- Winchester HER**
- Roman Roads
- Pipeline between the Water Recycling Plant site and Otterbourne Water Works**
- Section K: The River Hamble to Lower Upham
- Section L: Lower Upham to Brambridge
- Construction compounds
- Above Ground Plant**
- Break Pressure Tank

Example ID Labels:
 *7031 - Historic Buildings
 *39183 - Archaeology
 *EWC5042 - Events
 *MWC5042 - Monument Find Spots

Coordinate system: British National Grid; Datum: OSGB 1936
 Data sources: © Crown copyright and database rights 2026 Ordnance Survey 0100031673. Sources: Esri, TomTom, Garmin, FAO, NOAA, USGS, © OpenStreetMap contributors, and the GIS User Community, Contains OS data © Crown Copyright and database right 2026. Contains data from OS Zoomstack

PROJECT TITLE
 Hampshire Water Transfer and Water Recycling Project

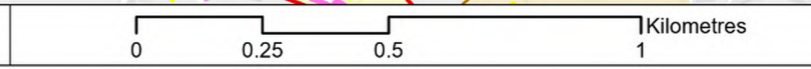


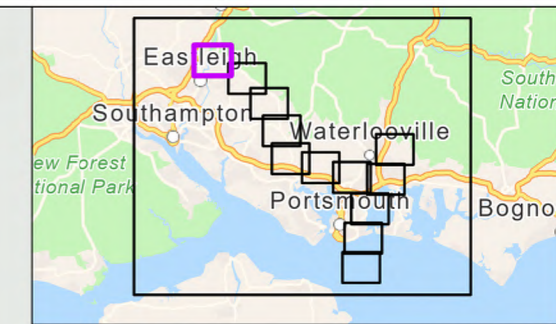
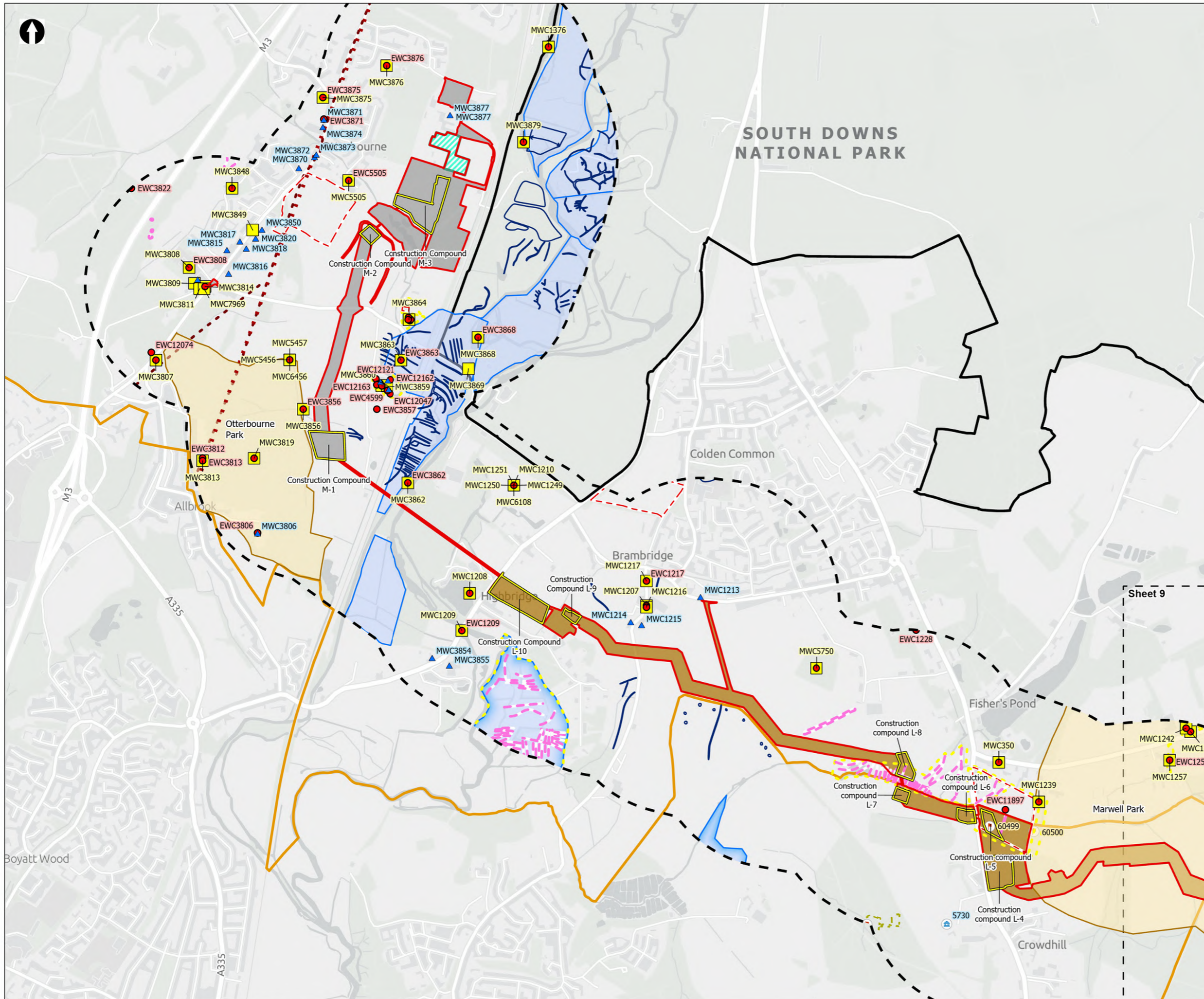
Plans showing non-statutory heritage assets
 Sheet 9 of 13

Drawn DL	GIS Checked MW	Checked MP	Approved AK
Scale at A3 1:15,000	Status Final	Revision 0	Security STD

Drawing Number
PC5223-RHD-DC-ZZ-D-Z-0002

© Southern Water 2026
 This document is issued for the party which commissioned it and for specific purposes connected with the captioned project only. It should not be relied upon by any other party or used for any other purpose. We accept no responsibility for the consequences of this document being relied upon by any other party, or being used for any other purpose, or containing any error or omission which is due to an error or omission in data supplied to us by other parties.





- Order Limits
- 500m Study Area
- Sheet Extent Boxes 1:15k
- National Parks
- Local planning authorities
- Winchester HER**
- SDNP National Mapping Programme Area 2 to 6
- Roman Roads
- Hampshire Aggregate Areas
- Historic Water Meadows
- Historic Deerparks
- Events (point)
- ▲ Historic Buildings (point)
- Monument Find Spots (point)
- Monument Find Spots (poly)
- Events (poly)
- Hampshire HER**
- Archaeology
- ▲ Historic Buildings
- Cropmarks
- Winchester HER**
- Roman Roads
- Hampshire HER**
- Water Meadows
- Pipeline between the Water Recycling Plant site and Otterbourne Water Supply Works**
- Section L: Lower Upham to Brambridge
- Section M: Brambridge to Otterbourne Water Supply Works
- Limits of Deviation for Otterbourne INNS Treatment Plant
- Construction compounds

Example ID Labels:
 *7031 - Historic Buildings
 *39183 - Archaeology
 *EWC5042 - Events
 *MWC5042 - Monument Find Spots


Coordinate system: British National Grid; Datum: OSGB 1936
 Data sources: © Crown copyright and database rights 2026 Ordnance Survey 0100031673. Sources: Esri, TomTom, Garmin, FAO, NOAA, USGS, © OpenStreetMap contributors, and the GIS User Community, Contains OS data © Crown Copyright and database right 2026. Contains data from OS Zoomstack

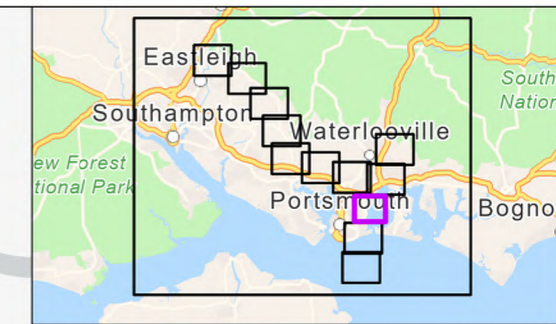
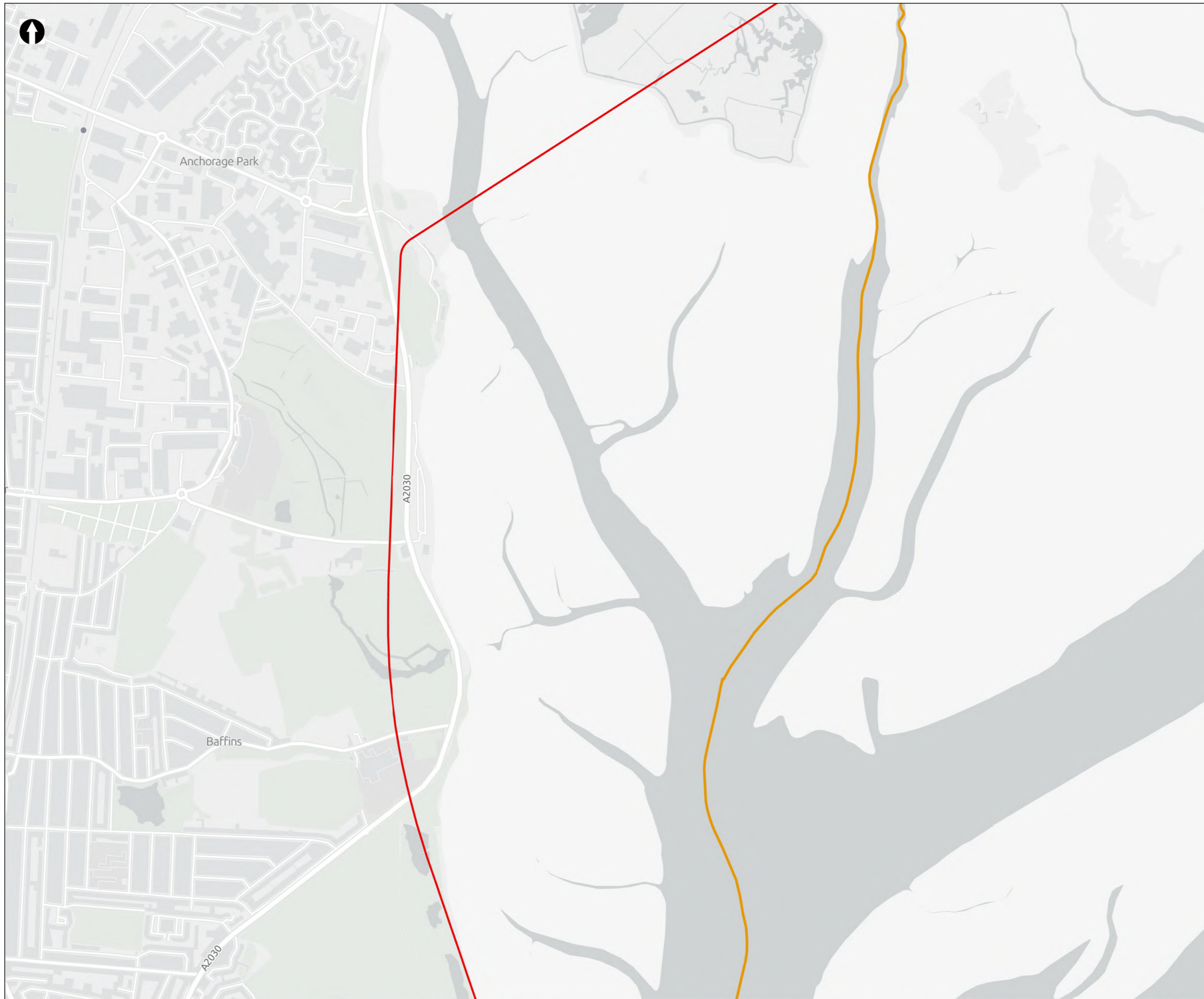
PROJECT TITLE
Hampshire Water Transfer and Water Recycling Project



Plans showing non-statutory heritage assets
 Sheet 10 of 13

Drawn DL	GIS Checked MW	Checked MP	Approved AK
Scale at A3 1:15,000	Status Final	Revision 0	Security STD





- Order Limits
- Sheet Extent Boxes 1:15k
- Local planning authorities

Example ID Labels:
 *7031 - Historic Buildings
 *39183 - Archaeology
 *EWC5042 - Events
 *MWC5042 - Monument Find Spots


Coordinate system: British National Grid; Datum: OSGB 1936
 Data sources: © Crown copyright and database rights 2026 Ordnance Survey 0100031673. Sources: Esri, TomTom, Garmin, FAO, NOAA, USGS, © OpenStreetMap contributors, and the GIS User Community, Contains OS data © Crown Copyright and database right 2026. Contains data from OS Zoomstack

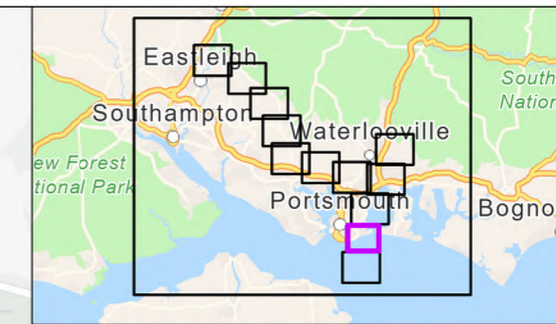
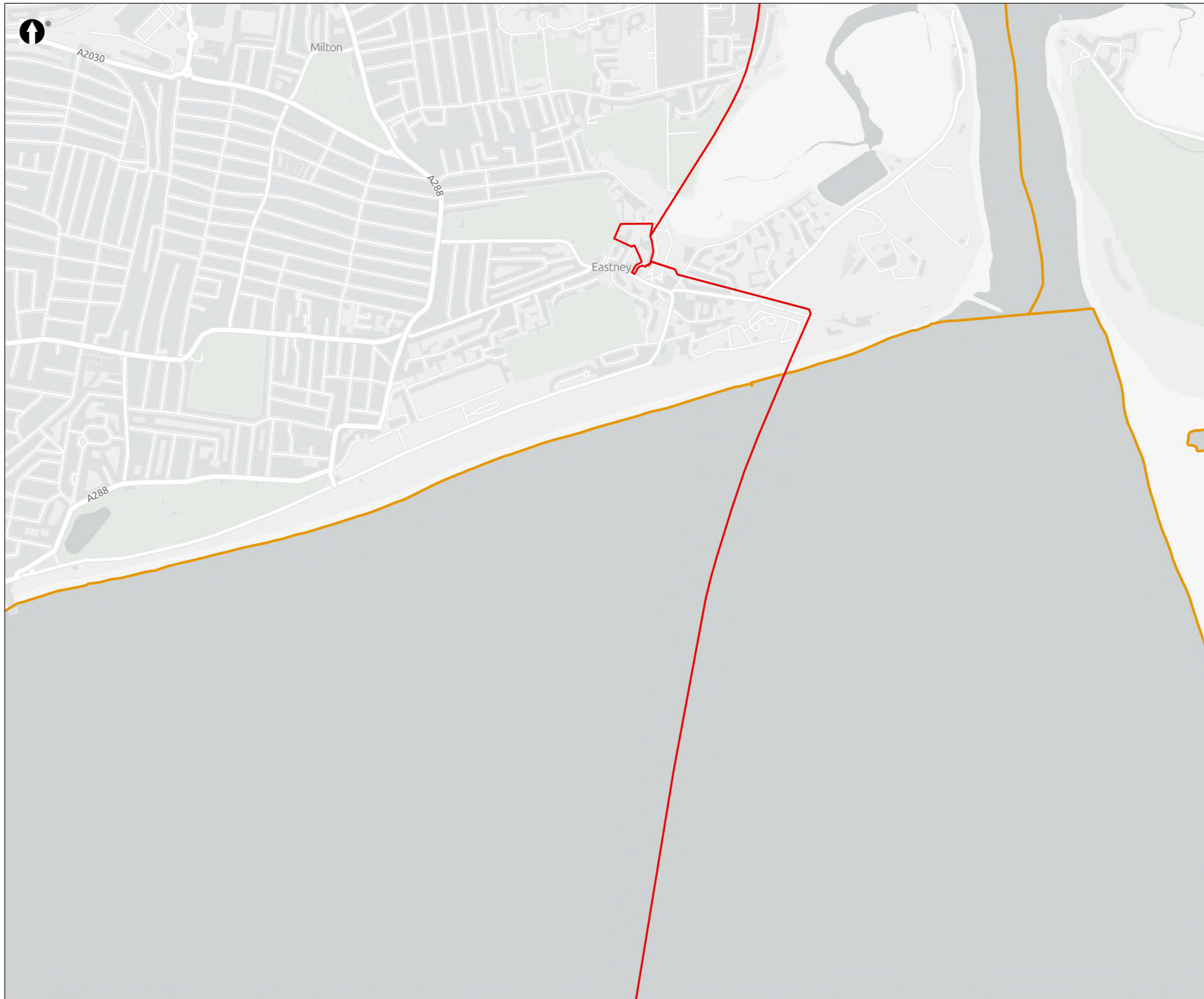
PROJECT TITLE
 Hampshire Water Transfer and Water Recycling Project



Plans showing non-statutory heritage assets
 Sheet 11 of 13

Drawn DL	GIS Checked MW	Checked MP	Approved AK
Scale at A3 1:12,500	Status Final	Revision 0	Security STD





- Order Limits
- Sheet Extent Boxes 1:15k
- Local planning authorities

Example ID Labels:
 *7031 - Historic Buildings
 *39183 - Archaeology
 *EWC5042 - Events
 *MWC5042 - Monument Find Spots


Coordinate system: British National Grid; Datum: OSGB 1936
 Data sources: © Crown copyright and database rights 2026 Ordnance Survey 0100031673. Sources: Esri, TomTom, Garmin, FAO, NOAA, USGS, © OpenStreetMap contributors, and the GIS User Community, Contains OS data © Crown Copyright and database right 2026. Contains data from OS Zoomstack

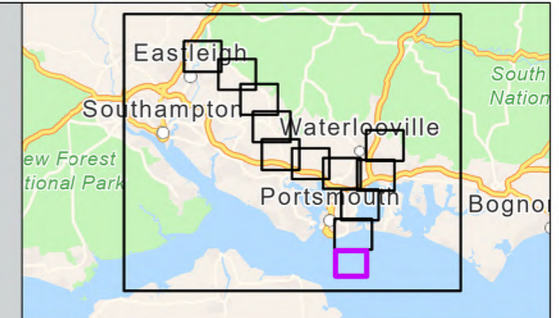
PROJECT TITLE
 Hampshire Water Transfer and Water Recycling Project





Plans showing non-statutory heritage assets
 Sheet 12 of 13

Drawn DL	GIS Checked MW	Checked MP	Approved AK
Scale at A3 1:12,500	Status Final	Revision 0	Security STD





 Order Limits
 Sheet Extent Boxes 1:15k

Example ID Labels:
 *7031 - Historic Buildings
 *39183 - Archaeology
 *EWC5042 - Events
 *MWC5042 - Monument Find Spots

Coordinate system: British National Grid; Datum: OSGB 1936
 Data sources: © Crown copyright and database rights 2026 Ordnance Survey 0100031673. Sources: Esri, TomTom, Garmin, FAO, NOAA, USGS, © OpenStreetMap contributors, and the GIS User Community, Contains OS data © Crown Copyright and database right 2026. Contains data from OS Zoomstack

PROJECT TITLE
 Hampshire Water Transfer and Water Recycling Project



Plans showing non-statutory heritage assets
 Sheet 13 of 13

Drawn DL	GIS Checked MW	Checked MP	Approved AK
Scale at A3 1:12,500	Status Final	Revision 0	Security STD